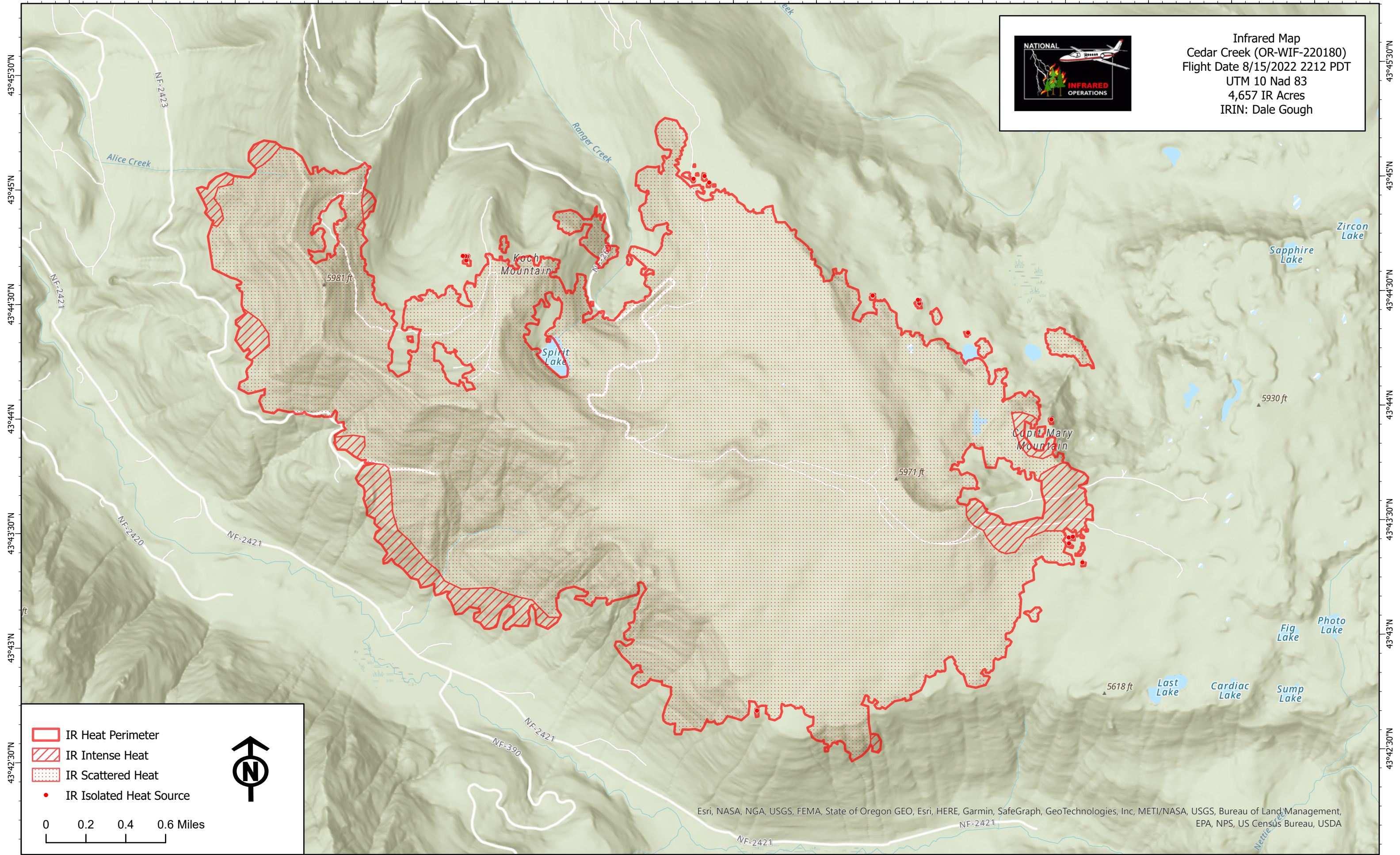







122°12'30"W 122°12'W 122°11'30"W 122°11'W 122°10'30"W 122°10'W 122°9'30"W 122°9'W 122°8'30"W 122°8'W 122°7'30"W 122°7'W 122°6'30"W 122°6'W 122°5'30"W 122°5'W

Infrared Map
 Cedar Creek (OR-WIF-220180)
 Flight Date 8/15/2022 2212 PDT
 UTM 10 Nad 83
 4,657 IR Acres
 IRIN: Dale Gough

-  IR Heat Perimeter
-  IR Intense Heat
-  IR Scattered Heat
-  IR Isolated Heat Source

0 0.2 0.4 0.6 Miles



Esri, NASA, NGA, USGS, FEMA, State of Oregon GEO, Esri, HERE, Garmin, SafeGraph, GeoTechnologies, Inc, METI/NASA, USGS, Bureau of Land Management, EPA, NPS, US Census Bureau, USDA

122°12'30"W 122°12'W 122°11'30"W 122°11'W 122°10'30"W 122°10'W 122°9'30"W 122°9'W 122°8'30"W 122°8'W 122°7'30"W 122°7'W 122°6'30"W 122°6'W 122°5'30"W 122°5'W