

122°12'30"W 122°12'W 122°11'30"W 122°11'W 122°10'30"W 122°10'W 122°9'30"W 122°9'W 122°8'30"W 122°8'W 122°7'30"W 122°7'W 122°6'30"W 122°6'W 122°5'30"W 122°5'W

43°45'30"N

43°45'N

43°44'30"N

43°44'N

43°43'30"N

43°43'N

43°42'30"N

43°45'30"N

43°45'N


43°44'30"N

43°44'N

43°43'30"N





43°43'N

43°42'30"N




NATIONAL
INFRARED
OPERATIONS

Infrared Map
Cedar Creek (OR-WIF-220180)
Flight Date 8/16/2022 2134 PDT
UTM 10 Nad 83
4,836 IR Acres
IRIN: Dale Gough

-  IR Heat Perimeter
-  IR Intense Heat
-  IR Scattered Heat
-  IR Isolated Heat Source



0 0.2 0.4 0.6 Miles



Maxar

122°12'30"W 122°12'W 122°11'30"W 122°11'W 122°10'30"W 122°10'W 122°9'30"W 122°9'W 122°8'30"W 122°8'W 122°7'30"W 122°7'W 122°6'30"W 122°6'W 122°5'30"W 122°5'W