

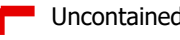

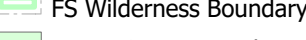
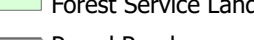
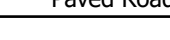


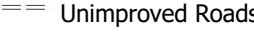
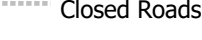


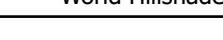



Operations

Double Creek
OR-WWF-000400
09/01/22

1,270 acres at 8/31/22 2310

-  Landmark
-  Temporary Flight Restriction
-  Uncontained
-  Wildfire Daily Fire Perimeter
-  FS Wilderness Boundary
-  Forest Service Land
-  Paved Road
-  Gravel Road
-  Dirt Roads
-  Unimproved Roads
-  Closed Roads
-  Trail
-  National Designated Trail
-  World Hillshade



NWCC GIS
9/1/2022 1135
Acres from IR
North American 1983 Datum.
LatLong Grid