

ICP to DP 147 - 35 mins  
 DP 147 to DP 150 - 5mins  
 DP 150 to Lostine GS - 15 mins  
 DP 150 to Two Pan Trailhead - 20 mins

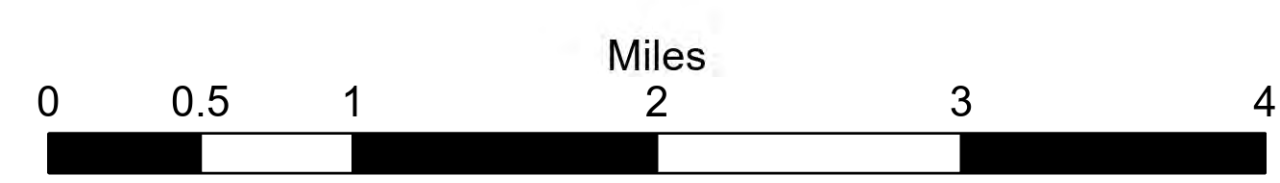


FeatureCategory	Label	LatWGS84_DDM	LongWGS84_DDM
Helispot	10	45° 16.591' N	117° 34.556' W
Helispot	12	45° 16.875' N	117° 34.528' W
Incident Command Post		45° 21.280' N	117° 14.103' W
Helibase		45° 21.151' N	117° 15.138' W
Helispot	80	45° 21.170' N	117° 28.241' W
Helispot	50	45° 20.675' N	117° 37.613' W
Helispot		45° 20.534' N	117° 37.464' W
Helispot		45° 20.703' N	117° 37.620' W
Bridge		45° 20.815' N	117° 37.520' W
Helispot	16	45° 21.085' N	117° 37.957' W
Helispot	14	45° 17.353' N	117° 27.528' W
Helispot	20	45° 17.267' N	117° 16.019' W
Bridge		45° 25.331' N	117° 25.792' W
Drop Point	150	45° 23.228' N	117° 25.401' W
Drop Point	147	45° 24.638' N	117° 25.292' W
Helispot	17	45° 22.877' N	117° 34.503' W

# Transportation

Sturgill  
 OR-WWF-000334  
 09/11/22

19,173 acres at 9/9/22 2200

- Dip Site
- Helispot
- Helibase
- Incident Command Post
- Drop Point
- Lookout
- Value at Risk
- Other
- Landmark
- Bridge
- Landing or Log Deck
- Mobile Weather Unit
- Water Source
- Completed Mixed Construction Line
- Completed Road as Line
- Planned Burnout
- Planned Mixed Construction Line
- Temporary Flight Restriction
- Uncontained
- Wildfire Daily Fire Perimeter
- Water Tank
- Highlighted Route



PNW2 GIS  
 9/10/2022 2143  
 Acres from IR  
 North American 1983 Datum, LatLong  
 Grid