

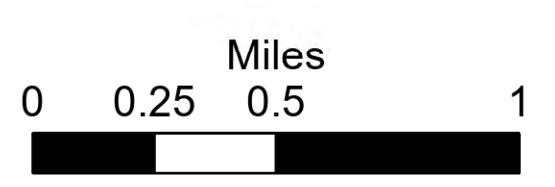


OPS - DIV A & Z

Double Creek
 OR-WWF-000400
 09/12/22

154,380 acres at 9/11/22 1615 PDT

- Dip Site
- Resource Location
- Planned Hand Line
- Planned Road as Line
- Pump
- Water Development or Draft Site
- Mobile Weather Unit
- Repeater
- Access or Improved Road
- Aerial Hazard
- Temporary Flight Restriction
- Water Source
- Completed Dozer Line
- Landmark
- Completed Hand Line
- Bridge
- Completed Road as Line
- Summit/Gap
- Campground
- Trailhead
- Interpretive Site
- Wildfire Daily Fire Perimeter
- Gravel Road
- Dirt Roads
- Unimproved Roads
- Closed Roads
- Federal Wilderness Boundary
- Administrative FS Boundary
- Wild and Scenic River
- Trail
- National Designated Trail
- Paved Road



PNW2 GIS
 9/11/2022 2153
 North American 1983 Datum, LatLong
 Grid