

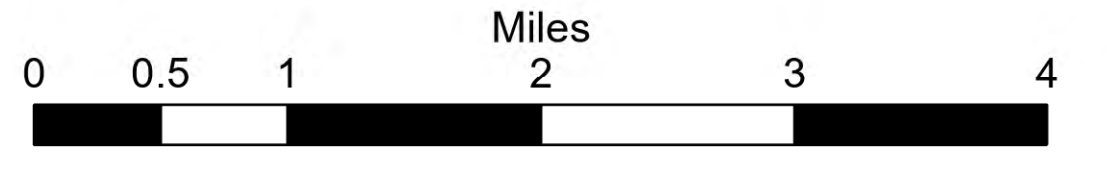



Operations

Sturgill
 OR-WWF-000334
 09/28/22

20,762 acres at 9/26/22 2036 PDT

- | | | |
|---------------|----------------------|-----------------------------------|
| Dip Site | Landing or Log Deck | Completed Hand Line |
| Hellsite | Hazard Tree | Completed Mixed Construction Line |
| Helibase | Mobile Weather Unit | Completed Road as Line |
| Drop Point | Repeater | Planned Burnout |
| Lookout | Water Source | Planned Mixed Construction Line |
| Value at Risk | Pump | Planned Road as Line |
| Landmark | Water Tank | Access or Improved Road |
| Gate | Completed Dozer Line | Aerial Hazard |
| Bridge | Completed Fuel Break | Temporary Flight Restriction |
| | | Uncontained |



SA Blue GIS
 9/27/2022 2058
 North American 1983 Datum, LatLong Grid