


Div E



Ops - DIV E


Double Creek
OR-WWF-000400
10/05/22

171,509 acres at 10/4/22 0012 PDT


- | | | | | |
|--|--|--|---|---|
| <ul style="list-style-type: none"> — Trigger Point ● Label Point ○ Dip Site ● Hellsite Division Break Branch Break | <ul style="list-style-type: none"> ■ Drop Point ■ Camp Lookout ● Value at Risk Landmark Bridge ◆ Mobile Weather Unit ◆ Repeater | <ul style="list-style-type: none"> ▲ Hazard Pump Water Tank — Completed Dozer Line — Completed Hand Line — Completed Mixed Construction Line — Completed Road as Line — Planned Road as Line | <ul style="list-style-type: none"> — Access or Improved Road — Management Action Point — Aerial Hazard Contained Uncontained Wildfire Daily Fire Perimeter Contained Uncontained | <ul style="list-style-type: none"> Wildfire Daily Fire Perimeter Paved Road Gravel Road, Suitable for Passenger Car Dirt Road, Suitable for Passenger Car Road, Not Maintained for Passenger Car National Forest System Roads closed to motorized uses Bureau of Land Management Forest Service |
|--|--|--|---|---|





Miles



W-W Type 3 Team
10/4/2022 2255
Acres from IR
North American 1983 Datum,
Lat,Long Grid