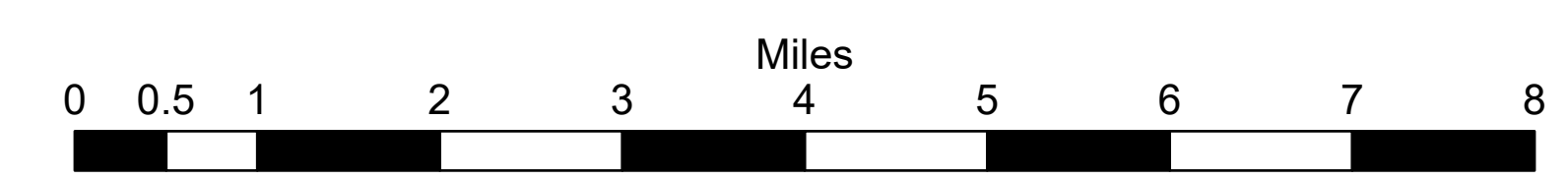




FeatureCategory	Label	LatWGS84_DDM	LongWGS84_DDM
Camp	Imnaha Spike	45° 33.327' N	116° 50.102' W
Camp		45° 42.443' N	116° 45.807' W
Closure	Wood Camp	45° 32.998' N	116° 47.530' W
Drop Point	250	45° 22.528' N	116° 45.648' W
Drop Point	236	45° 24.977' N	116° 47.131' W
Drop Point	228	45° 26.120' N	116° 47.083' W
Drop Point	225	45° 26.430' N	116° 47.143' W
Drop Point	221	45° 27.245' N	116° 47.279' W
Drop Point	218	45° 28.725' N	116° 47.835' W
Drop Point	240	45° 24.320' N	116° 47.433' W
Drop Point	290	45° 41.432' N	116° 47.754' W
Drop Point	285	45° 38.655' N	116° 50.575' W
Drop Point	255	45° 15.658' N	116° 48.711' W
Drop Point	251	45° 22.581' N	116° 47.800' W
Drop Point	252	45° 21.648' N	116° 48.068' W
Drop Point	253	45° 19.754' N	116° 48.371' W
Drop Point	295	45° 45.808' N	116° 44.846' W
Drop Point	293	45° 44.135' N	116° 46.504' W
Drop Point	257	45° 14.163' N	116° 50.659' W
Drop Point	399	45° 13.867' N	116° 46.359' W
Drop Point	359	45° 25.737' N	116° 50.069' W
Drop Point	298	45° 48.673' N	116° 44.031' W
Drop Point	297	45° 47.449' N	116° 44.171' W
Drop Point	46	45° 26.015' N	116° 41.498' W
Drop Point	47	45° 28.962' N	116° 38.947' W
Gate		45° 13.867' N	116° 46.359' W
Gate		45° 13.948' N	116° 50.858' W
Gate		45° 23.166' N	116° 50.121' W
Gate		45° 31.031' N	116° 46.231' W
Gate		45° 41.197' N	116° 43.552' W
Gate		45° 28.699' N	116° 47.742' W
Helispot		45° 24.010' N	116° 44.530' W
Helispot	60	45° 23.936' N	116° 43.619' W
Helispot	62	45° 26.004' N	116° 41.516' W
Helispot	64	45° 26.234' N	116° 39.768' W
Helispot	70	45° 32.841' N	116° 46.260' W
Helispot	72	45° 32.125' N	116° 32.080' W
Helispot	74	45° 37.826' N	116° 38.508' W
Helispot	94	45° 44.554' N	116° 45.897' W
Helispot	96	45° 46.159' N	116° 44.475' W
Helispot	98	45° 48.294' N	116° 41.316' W
Helispot	86	45° 40.317' N	116° 37.271' W
Helispot	82	45° 41.751' N	116° 33.687' W
Helispot	56	45° 18.803' N	116° 45.541' W
Helispot	54	45° 18.047' N	116° 45.043' W
Helispot	53	45° 17.422' N	116° 45.048' W
Helispot	57	45° 19.063' N	116° 43.643' W
Helispot	88	45° 40.267' N	116° 40.797' W
Helispot	H-46	45° 14.465' N	116° 50.117' W
Helispot	90	45° 40.778' N	116° 43.581' W
Landmark	Freeout Trailhead	45° 22.522' N	116° 45.642' W
Landmark	Horse Creek Overlook	45° 28.631' N	116° 44.927' W
Landmark	Granny View Point	45° 24.631' N	116° 44.662' W
Landmark	Imnaha	45° 33.570' N	116° 50.110' W
Landmark	Hells Canyon Creek Boat Launch	45° 15.230' N	116° 41.782' W
Landmark	Diamond Head Ranch	45° 17.658' N	116° 47.855' W
Landmark	Imnaha River B&B	45° 37.017' N	116° 50.739' W
Landmark		45° 31.464' N	116° 38.065' W

ICP to 350/39 - 10 mins
350 to Imnaha Spike 25 mins
Imnaha Spike to Freeout - 25 mins
ICP to Imnaha Spike - 35 mins
Highway 350 to Drop Point 5 - 20 mins
Drop Point 5 to Drop Point 20 - 15 mins
Imnaha Spike to Drop Point 285 - 15 mins
Drop Point 240 to Pothole Spike - 55 mins
Imnaha to Imnaha River B&B - 15 mins

Transportation
 Double Creek
 OR-WWF-000400
 10/06/22
 171,511 acres at 10/4/22 2247 PDT

- Aerial Hazard
- Aviation Check Point
- Dip Site
- Helispot
- Division Break
- Branch Break
- Drop Point
- Bridge
- Closure
- Camp
- Lookout
- Fire Origin
- Value at Risk
- Other
- Landmark
- Gate
- Water Development or Draft Site
- Structure Wrap
- Stream Crossing
- Road Repair
- Resource Location
- Repair Point
- Fence - Cut/Damaged
- Dozer Push
- Culvert
- Clean Up Area
- Mobile Weather Unit
- Repeater
- Hazard
- Water Source
- Wildfire Daily Fire Perimeter
- Pump
- Water Tank
- Roads
- Highlighted Route



W-W Type 3 Team
 10/5/2022 2046
 Acres from IR
 North American 1983 Datum. Lat/Long Grid