

# DOUBLE CREEK

OR-WWF-000400 P6P1E522 (0616)

Sturgill OR-WWF-000334 P6P02N22(0616)

Nebo OR-WWF-000380 P6P06W22(0616)

Goat Mountain 2 OR-WWF-000353 P6P02M22(0616)



## Day Shift

Sunday September 11, 2022  
0600-2000

## Night Shift

Sunday September 11, 2022 –  
Monday September 12, 2022  
1800-0800



Incident Electronic  
Products & Information

## Public Information Line:

Phone: 541-216-4579

Email: [2022.doublecreek@firenet.gov](mailto:2022.doublecreek@firenet.gov)

## INCIDENT OBJECTIVES (ICS 202)

<b>1. Incident Name:</b>		<b>2. Operational Period: DAY &amp; NIGHT SHIFT</b>	
DOUBLE CREEK		Date/Time From: 09/11/2022 0600      SUN	Date/Time To: 09/12/2022 0800      MON
<b>3. Objective(s):</b>			
<b>Leader's Intent:</b>			
<ul style="list-style-type: none"> <li>• Professional responders are expected to conduct themselves in a professional manner at all times. We shall foster an environment that promotes teamwork, respect and is free from discrimination and harassment. A "zero tolerance" policy will apply to behavior determined to be inappropriate.</li> <li>• Ensure the Medical Plan, 8-line and short haul operations are well understood and all assigned resources are confident in the application.</li> </ul>			
<b>Management Objectives:</b>			
<ul style="list-style-type: none"> <li>• Human life is the most valuable resource to be protected, consequently accept no unnecessary risk. The only acceptable risk in 1) tactics that have a high probability of success, 2) on actions that meaningfully contribute to your objectives or protection of high value resources (responders, public, communities, etc.), and 3) minimize exposure to incident responders.</li> <li>• Ensure proactive communication and coordination occurs regarding the incident's status and strategy with agency administrators, cooperators, communities and the public through timely press releases, informational updates, social media, meetings and other informational sharing platforms.</li> <li>• Protect private lands in the community of Imnaha, the Imnaha River corridor, Freezeout Creek drainage, Imnaha River Woods and Palette Ranch to prevent loss of highly valuable resources such as residences and infrastructure.</li> <li>• Work with the Resource Advisors and minimize suppression impacts in the Imnaha River and tributaries to protect salmon, steelhead and Bull Trout habitat.</li> <li>• Protect known historic and pre-contact cultural sites by minimizing fire spread to the sites where possible, minimize suppression impacts and work with the resource advisors.</li> <li>• Keep fire from impacting Forest Service infrastructure and values at risk, including on Double Creek Fire: Memaloose Campground and Guard Station; Hat Point Lookout, picnic area and trailhead; Five Mile and Granny View Viewpoints; and Sacajawea and Saddle Creek Campgrounds. On Sturgill Fire: Minam River Lodge; Reds Horse Ranch; and Standley and Bear Creek Guard Stations. On Nebo Fire: Lick Creek Guard Station and campground; Salt Creek Summit warming hut and groomer shed; and Wing Ridge and Redmont Shelter ski huts.</li> <li>• Provide initial attack to new unplanned ignitions within the designated geographic area and requests for assistance from the local agencies with jurisdiction. Prioritize response to ignitions that threaten infrastructure, recreational sites and private lands.</li> <li>• Implement and maintain effective COVID-19 prevention and mitigation measures that follow CDC guidelines and interagency protocols.</li> <li>• Maintain fiscal accountability and cost effectiveness as an important component of the decision-making process for the incident.</li> <li>• Triage and assess structural protection needs. Provide structure preparation equivalent to risk.</li> <li>• Support suppression operations as requested within delegation.</li> </ul>			
<b>4. Operational Period Command Emphasis:</b>			
<b>Control Objectives</b>			
<ul style="list-style-type: none"> <li>• <u>Double Creek</u>: Hold and secure east containment lines along the Imnaha River, west of the Hells Canyon NRA, and south of the Snake River and Imnaha River confluences. Protect values along the Imnaha corridor.</li> <li>• <u>Nebo</u>: Keep fire west of 39 Cloverdale Road. Limit spread north toward values outside of the wilderness.</li> <li>• <u>Sturgill</u>: Protect values in Minam Lodge and Reds Horse Ranch by monitoring fire growth and using firing and suppression actions on Big Sheep Ridge to minimize growth to the northwest. Monitor spot fires in Goat Creek and Goat 1 &amp; 2.</li> </ul>			
<b>General Situational Awareness:</b>			
<b>7. Prepared by:</b> BRENDA HALLMARK		<b>Position/Title:</b> PSC1	<b>Signature:</b> <i>Brenda Hallmark</i>
<b>8. Approved by Incident Commander:</b>		<b>Name:</b> <i>Joe Sturges</i>	<b>Signature:</b>
<b>ICS 202</b>		<b>IAP Page</b>	<b>Date/Time:</b> 09/10/2022 2000

ORGANIZATION ASSIGNMENT LIST	
1. Incident Name	
<b>DOUBLE CREEK</b>	
2. Date 9/10/22	3. Time 1800
4. Operational Period Day/Night 9/11/22 – 9/12/22 0600 - 0800	
5. Incident Commander and Staff	
Position	Name
Incident Commander	Jason Loomis / Lance Lighty (OSFM)
Deputy	Joe Stutler
Safety Officer	Marshall Brown / Darren Bucich (OSFM) / Mark Munns / Rob Poyner / Mark Cook
Information Officer	Chris Barth / Carly Reed (t) / Brian Richardson (OSFM)
Medical Unit Leader	Dave O'Brien / Mari Bottoms
Liaison	Scott Neves / Kelsey Burns / Mark Johnston (OSFM) / Lisa Machnik
HRSP	Teresa Smergut / Mike Baines

6. Agency Representative	
Agency	Name
USFS Agency Rep	Brian Anderson
USFS AA	Anthony Botello
ODF AA	Matt Howard
ODF Deputy AA	Justin Lauer
OSFM	Mariana Ruiz-Temple / Claire McGrew
National Guard	SFC Deckert
Landowner Liaison	Tim Cudmore
Lead READ	Stephen Todd Jankowski

7. Planning Section	
Position	Name
Chief	Brenda Hallmark / Monica Ramirez (t) Trent Marty / Bill Boos (t) (OSFM)
Deputy	Vince Wilson (t) (OSFM)
SITL	Dave Schultz / Jeremy Hruska / Don Maxwell (OSFM) / Michael Klausen (t)
RESL	Nicole Lagioia / Anne Shirley
DMOB	Brenda Bramwell
DOCL	Paula Knapp
FBAN	Steve Ziel
GIS	Kaylene Raftis / Kayla Nystrom (OSFM) / Christian Carter / Melania Stoeber
ITSS	Jim Grace/ Flint Buchanan / Jeff Hixson / Del Anderson
LTAN	Joseph Hernandez
IMET	Christian Cassell / Michael Brown (t)

8. Logistic Section	
Position	Name
Chief	Nick Swagger / Roger Showman / Keith Smith (OSFM) / Joe Raade (OSFM)
Supply Unit	Steve Blatt / Clint Belcher
Facilities	Piper / Rockholt-Strum/ Hovey / Hehr
Ground Support	Carlos Velez / Jeremy Poteet / Mike Howard / Duane Chatham
COML	George Rosenthal / Rick Heuchert (OSFM)
FOOD	Debra Foote / Stephen Tanner (t)

9. Operations Section	
Strategic Ops	Kyle Cannon / Vince Stafford (OSFM)
Planning Ops	Terry Walter / Brandon Lewis
Field Ops	John Szulc / Kelly Zakrzewski (OSFM) / Sonny Caldwell (t) / Chad Schmidt (t)

a. Branch I	
Branch Director	Sam Tacchini
Division A/Z	Todd Zumhoff
Division Q	Joel Johnson / JB Brock (t)
Division R	Norby Johnson / Chris King (t)
ROADS	Jeremy Poteet
OSFM Structure Grp Orange– Day	Brent Goold
OSFM Structure Grp Blue – Day	Brent Olson

b. Branch II	
Branch Director	Dan Trapanese / Mike Megel (t)
Division E/S	Amy McClave / Patrick Blair (t)
RIVER Group	Chris Hutsell

c. Branch III	
Branch Director	Chris Lundgren
Division Sturgill	Joe Kupferling / Matthew Heinz (t)
Division Nebo	Jake Akerburg / Jeff Brink (t)
Division Goat Mtn	unstaffed
Lostine Group	Todd Pederson / Daniel Cedeno

d. Branch Night	
Branch Director	Thom Taylor
Division A/Z	Jim Helstowski
Division E/S	Ken Foss / Adam Zaharris (t)
Division Q/R	Andy Hayes / Brad Whittington
OSFM Double Creek Structure Grp Orange – Night	Andy Parker

e. Air Operations Branch	
Branch Director	Sean Cox
ASGS	Brian Knapp / Anthony Hernandez (t)
ATGS	Todd Pease / Mark Booker / Joe Tone (t)
HLCO	Matt Lynde / Roger Caballero

10. Finance Section	
Position	Name
Chief	Mariah Morris-Titus / Chris Hamp / Matt Rodriguez (OSFM)
Time	Amy Kenny / Linzy Scott
Cost	Christy Graham / Lisa Dickinson
Equip Time	Cindy Sperling
Personnel Time	Michelle Myers
Comp/Claims	Jessica McAloon
ICPI	Doug Simler

Prepared by (Resource Unit Leader)  
Nicole Lagioia / Anne Shirley / Vince Wilson (OSFM)



## INCIDENT Weather Forecast



**FORECAST NO:** 08  
**PREDICTION FOR:** Day & Night Shift  
**SHIFT DATE:** September 11th, 2022  
**FORECAST ISSUED:** 1900, Sept 10th, 2022

**NAME OF FIRE:** Double Creek & Wilderness Fires  
**UNIT:** OR-WWF  
**SIGNED:** Michael Brown  
**Incident Meteorologist Trainee**

**WEATHER DISCUSSION:** Warm and dry conditions continue through tonight. South winds will prevail and be strongest in the morning and diminish in the afternoon. Cloud cover will move in by later this afternoon and evening, continuing through Monday.

### **WEATHER FORECAST:**

**WEATHER:** Sunny early, then increasing clouds. Warmer and dry. Areas of smoke.

**TEMPERATURES:** 70 to 85 around 6000-ft and higher, 80 to 95 valley bottoms.

**HUMIDITY:** 10 to 20 percent.

#### **20 FT WINDS:**

**RIDGETOP (6,000-ft and higher)** – In the morning, southwest wind 10 to 15 mph with gusts to 25 mph. By afternoon, southwest wind of 5 to 10 mph with gusts to 20 mph.

**SLOPE/VALLEY** – South 5 to 15 mph. Local gusts to 25 mph.

**HAINES INDEX:** 5 (Moderate)

**STABILITY/INVERSION:** Inversions lifting between 1000 and 1400 hrs depending on aspect & sheltering.

**MIXING HEIGHT:** Around 6,000-ft agl.

**OUTLOOK FOR TONIGHT:** Poor to moderate RH recovery overnight with light and variable wind. Downslope/downvalley winds prevail. Warmer overnight temperatures with overnight lows in the 50s to low 60s. Cloudy.

### **OUTLOOK FOR MONDAY:**

**WEATHER:** Cloudy. Warm and dry again. Areas of smoke.

**TEMPERATURES:** 65 to 80 around 6000-ft and higher, 75 to 95 valley bottoms.

**HUMIDITY:** 20 to 30 percent.

#### **20 FT WINDS:**

**RIDGETOP (6,000-ft and higher)** – Southwest wind 8 to 12 mph.

**SLOPE/VALLEY** – Southwest 5 to 10 mph.

**HAINES INDEX:** 5 (Moderate)

**MIXING HEIGHT:** Around 7,000-ft agl.

### **EXTRA INFORMATION:**

Sunrise: 0623

Sunset: 1907

## Fire Behavior Forecast # 09

<b>Name of Incident:</b> Double Creek, Nebo, Sturgill & Goat2	<b>Administrative Unit:</b> OR-WWF
<b>Date &amp; Time Issued:</b> September 10, 2022 @ 2000	<b>Operational Period:</b> DAY 09/11/2022 (24 hr.)
<b>FBAN:</b> Steve Ziel	<b>Signed:</b> /z/

**Assumptions:** *Deja'vu all over again (no appreciable change in forecast). Continuing southerly winds today – a little warmer and drier. We still have all the ingredients to produce very active fire behavior today/ tonight – steep slopes, dry fuels, and peak of season conditions. Aligned ridges, and south facing aspects will be exposed to winds - lower slopes/river areas may have localized channeling effects with southerly flow; expect downslope winds late evening. Favorable burning conditions between 1000-2200. Rapid spread in grass fuels may be expected in until humidity is > 50% during late night/early morning (hint: it won't). Live fuels and cured grasses are contributing to fire behavior. Our fires cover a very large geographic area – watch for localized influences.*

### Weather Summary

\*See attached Fire Weather Forecast

### Fire Behavior Summary

**Fuels in the fire area** are primarily composed of *Grass/Shrub, Grass, Timber Litter, and Timber with Understory*. Primary tree species include mixed sizes of Douglas Fir, Ponderosa Pine, sub-alpine fir, with scattered True Fir. Local timber litter is compact to fluffy. Brush and understory species are variety of shrub types, and dog-hair conifer thickets. Snags and heavy fuel concentrations are common throughout all forested areas. Most harsh/dry site grasses are fully cured. Fuel conditions change by elevation, and aspect. Low crown base height (ladder fuels) and lichen/moss are present in high elevation timbered areas.

**Today's potential fire activity** may include active fire behavior including wind/slope aligned fire spread on slopes and ridges. Group torching with short-range spotting may accelerate rate of spread. Primary spread mechanism includes backing/flanking, and upslope runs. Fire activity may continue into the evening as upslope/down slope wind transition to down valley sundowner winds. Dangerous rates of spread in grass and grass/shrub fuels may develop with wind/slope alignment. Timber fuels will produce high intensity fire behavior. Expect localized (squirrely) wind effects to influence fire behavior in drainages, and on lee-side of ridges.

\* Fine fuel moisture= 3-5%, 1000hr. moisture=10%, Woody fuels 120%, Probability of Ignition-70-90%

Fuel Type	Rate of Spread (CH/HR = FPM)	Flame Length Feet	Spotting Distance Miles	*50 MPH "Outflow" GUSTS*	
				ROS	FL
...If your work area includes -					
Grass-Shrub (GS2)	30	6			
Timber w/ Understory (TU5) Heavy	12	8	.4		
Grass (GR2) Harsh site cured	80	7			
Timber Litter (TL3) Heavy load litter	3	2			

### Specific Assignments:

**Br. I (Div. A/Z, Q, R)** – Wide range of backing gulches/draws along Innaha River N&S that may become active. Expect robust spread in grass. Expect squirrely winds in Freezeout Creek and south. Div. R – expect progressive spread to the south on ridge to Neil Cyn.

**BR. II (Div. S, E)** – Lots of wind aligned broken terrain and ridges. Southerly wind alignments for rapid spread in grass on ridges.

**Br. III** – Nebo fire -N, Fk. Sheep Cr. active flanking fire in Wing Ridge area. Lick Cr. likely to have active flare-ups. **Sturgill fire** – Active backing toward Minam River in Chaparral Cr. bowl. Fire stopped over the lip ridge of Lostine drainage. Continued backing/flanking in N. Fk Minam River on the south end of the fire. Monitor south wind effect for increased activity on Huckleberry Ridge and Goat2.

**Air Operations:** Good day to fly, southerly air flow will provide view into areas previously obscured by smoke.

### Safety

A good time to review indicators of extreme fire behavior , 18 Watch Out Situations, and 10 Standard Firefighting Orders prior to engaging in your activities – consider the consequences of your actions.

Be alert to changing conditions – don't be lulled into the "same old/same old"...fire behavior and weather processes are dynamic and ever changing throughout the day, week, season...

\*Today's Fire Behavior Forecast contains 737 (-69 from previous) words written for your situational awareness.

**Division/Group Assignment List (ICS 204 WF)**  
Controlled Unclassified Information//Basic

<b>1. Incident Name:</b>			<b>3.</b>			
DOUBLE CREEK			<b>Branch:</b>		<b>Division/Group</b>	
<b>2. Operational Period:</b> DAY & NIGHT			I		A / Z	
Date/Time From: 09/11/2022 0600 SUN		Date/Time To: 09/12/2022 0800 MON				
<b>4. Operations Personnel</b>						
<b>STRATEGIC OPERATIONS</b> KYLE CANNON			<b>FIELD OPERATIONS</b> JOHN SZULC SONNY CALDWELL			
<b>BRANCH DIRECTOR</b> SAM TACCHINI			<b>DIVISION/GROUP SUPERVISOR</b> TODD ZUMHOFF			
<b>5. Resources Assigned this Period</b>						
Strike Team / Task Force / Resource Designator		LWD	Leader	Number Persons	Drop Off PT./Time	Pick Up PT./Time
TFLD (T) O-158		09/21	JOHN CLOUTIER	1	IMNAHA SPIKE/0600	IMNAHA SPIKE/2000
HC2IA C-5 PATRICK 18B		09/15	JOE FOWARD	20	IMNAHA SPIKE/0600	IMNAHA SPIKE/2000
HC2 C-25 ALPINE SERVICES A01		09/19	SERAFIN CISNEROS	20	IMNAHA SPIKE/0600	IMNAHA SPIKE/2000
ENG4 E-161 BLUE MOUNTAIN FIRE 001		09/18	JIM DITTRICK	3	IMNAHA SPIKE/0600	IMNAHA SPIKE/2000
ENG6 E-20 ARROWHEAD		09/15	TONY JENNER	3	IMNAHA SPIKE/0600	IMNAHA SPIKE/2000
ENG6 E-22 LONE WOLF 1		09/15	DAN POITRAS	3	IMNAHA SPIKE/0600	IMNAHA SPIKE/2000
ENG6 E-23 LONE WOLF 2		09/15	ALEX BENNETT	3	IMNAHA SPIKE/0600	IMNAHA SPIKE/2000
ENG6 E-229 ENG653		09/12	WHESTLER	3	IMNAHA SPIKE/0600	IMNAHA SPIKE/2000
WTS2 E-5 SMALLEN FAMILY		09/14	ROD SMALLEN	1	IMNAHA SPIKE/0600	IMNAHA SPIKE/2000
WTS2 E-15 HEK JONES -820931		09/15	DOUG LONG	1	IMNAHA SPIKE/0600	IMNAHA SPIKE/2000
WT2 E-17 CHRISTMAN TRUCKING		09/15	DAVID NELSON	1	IMNAHA SPIKE/0600	IMNAHA SPIKE/2000
WTS2 E-155 ASH KICKERS 107		09/18	ED EARL	1	IMNAHA SPIKE/0600	IMNAHA SPIKE/2000
WTS2 E-209 WHITEWATER		09/18	TOM WHITE	1	IMNAHA SPIKE/0600	IMNAHA SPIKE/2000
REAF O-139		09/19	ANNA R AMIDON	1	IMNAHA SPIKE/0600	IMNAHA SPIKE/2000
REAF O-150		09/23	SHAIN TONER	1	IMNAHA SPIKE/0600	IMNAHA SPIKE/2000
SOF2 O-42		09/19	TERRY ELLER	1	IMNAHA SPIKE/0600	IMNAHA SPIKE/2000
AMBU E-152 AMBU 10		09/18	SEAN CARISS	2	IMNAHA SPIKE/0600	IMNAHA SPIKE/2000
<b>6. Control Operations/Work Assignments:</b>						
<b>Task:</b> Patrol and mop up, as needed.						
<b>Purpose:</b> Ensure critical infrastructure and private values are protected.						
<b>End State:</b> Fire perimeter is east of Powerline corridor and values are protected meeting incident objectives.						
<b>8. Division/Group Communication Summary</b>						
Function	Channel	RX Frequency N/W	RX Tone/NAC	TX Frequency N/W	TX Tone/NAC	Mode
COMMAND	2	170.6875 N	136.5	166.5750 N	136.5	A
COMMAND	3	170.6000 N	131.8	164.9625 N	123.0	A
TACTICAL	7	168.2000 N	136.5	168.2000 N	136.5	A
AIR TO GROUND	13	166.6125 N		166.6125 N		A
<b>9. Prepared By (Resource Unit Leader)</b>			<b>Approved By (Planning Section Chief)</b>		<b>Date</b>	<b>Time</b>
NICOLE LAGIOIA / ANNE SHIRLEY, RESL			BRENDA HALLMARK, PSC1		09/10/2022	2000

**Division/Group Assignment List (ICS 204 WF)**  
 Controlled Unclassified Information//Basic

<b>1. Incident Name:</b>		<b>3.</b>	
DOUBLE CREEK		<b>Branch:</b>	<b>Division/Group</b>
<b>2. Operational Period:</b> DAY & NIGHT		I	A / Z
Date/Time From: 09/11/2022 0600	SUN	Date/Time To: 09/12/2022 0800	MON
<b>4. Operations Personnel</b>			
<b>STRATEGIC OPERATIONS</b>	KYLE CANNON	<b>FIELD OPERATIONS</b>	JOHN SZULC SONNY CALDWELL
<b>BRANCH DIRECTOR</b>	SAM TACCHINI	<b>DIVISION/GROUP SUPERVISOR</b>	TODD ZUMHOFF

**7. Special Instructions:**  
 Insurance engines operating in area. POC: Ross Fillmore 406-202-0892

<b>8. Division/Group Communication Summary</b>						
Function	Channel	RX Frequency N/W	RX Tone/NAC	TX Frequency N/W	TX Tone/NAC	Mode
COMMAND	2	170.6875 N	136.5	166.5750 N	136.5	A
COMMAND	3	170.6000 N	131.8	164.9625 N	123.0	A
TACTICAL	7	168.2000 N	136.5	168.2000 N	136.5	A
AIR TO GROUND	13	166.6125 N		166.6125 N		A
<b>9. Prepared By (Resource Unit Leader)</b>		<b>Approved By (Planning Section Chief)</b>		<b>Date</b>	<b>Time</b>	
NICOLE LAGIOIA / ANNE SHIRLEY, RESL		BRENDA HALLMARK, PSC1		09/10/2022	2000	

**Division/Group Assignment List (ICS 204 WF)**  
**Controlled Unclassified Information//Basic**

<b>1. Incident Name:</b>			<b>3.</b>			
DOUBLE CREEK			<b>Branch:</b>		<b>Division/Group</b>	
<b>2. Operational Period:</b> DAY & NIGHT			I		Q	
Date/Time From: 09/11/2022 0600      SUN		Date/Time To: 09/12/2022 0800      MON				
<b>4. Operations Personnel</b>						
<b>STRATEGIC OPERATIONS</b>		KYLE CANNON		<b>FIELD OPERATIONS</b>		JOHN SZULC SONNY CALDWELL
<b>BRANCH DIRECTOR</b>		SAM TACCHINI		<b>DIVISION/GROUP SUPERVISOR</b>		JOEL JOHNSON JB BROCK (T)
<b>5. Resources Assigned this Period</b>						
Strike Team / Task Force / Resource Designator		LWD	Leader	Number Persons	Drop Off PT./Time	Pick Up PT./Time
TFLD O-92 BENNIE C TERRELL		09/22	BENNIE C TERRELL	1	POTHOLE SPIKE/0600	POTHOLE SPIKE/2000
TFLD O-23 (T)		09/17	CHUCK VICKERY	1	POTHOLE SPIKE/0600	POTHOLE SPIKE/2000
TFLD O-167 (T)		09/22	BRIAN SCHROEDER (T)	1	POTHOLE SPIKE/0600	POTHOLE SPIKE/2000
WFM2 O-6 EAGLE CAP					POTHOLE SPIKE/0600	POTHOLE SPIKE/2000
IHC C-4 MIDNIGHT SUN		09/15	COLTON JOSEPH WITT	23	POTHOLE SPIKE/0600	POTHOLE SPIKE/2000
HC2IA C-2 GRAYBACK 16B		09/14	JAKE ADAMS	20	POTHOLE SPIKE/0600	POTHOLE SPIKE/2000
HC2IA C-10 UMF VET CREW		09/12	NIKOLAUS PLASKETT	19	POTHOLE SPIKE/0600	POTHOLE SPIKE/2000
HC2 C-11 BLUE MOUNTAIN 11		09/18	JESUS RAMOS	20	POTHOLE SPIKE/0600	POTHOLE SPIKE/2000
HC2 C-14 BLUE MOUNTAIN 14		09/18	ANDREW DURAN	20	POTHOLE SPIKE/0600	POTHOLE SPIKE/2000
HEQB O-159 (T)		09/21	TERRANCE MCVICKER	1	POTHOLE SPIKE/0600	POTHOLE SPIKE/2000
HEQB O-9007		09/20	ANDY ANDERSON	1	POTHOLE SPIKE/0600	POTHOLE SPIKE/2000
HEQB O-185		09/22	BEN WEBSTER	1	POTHOLE SPIKE/0600	POTHOLE SPIKE/2000
HEQB O-9008 BRANDON VOS		09/20	BRANDON VOS	1	POTHOLE SPIKE/0600	POTHOLE SPIKE/2000
ENG6 E-1 HEK JONES		09/13	BRINN JONES		POTHOLE SPIKE/0600	POTHOLE SPIKE/2000
ENG6 E-143 FIRE WORKS 2		09/17	DEVON VENABLE	3	POTHOLE SPIKE/0600	POTHOLE SPIKE/2000
ENG6 E-270 FLASHBACK FIRE		09/22	MCWATERS	3	POTHOLE SPIKE/0600	POTHOLE SPIKE/2000
DZR2 E-4 OVERPECK LOGGING		09/14	JOHN OVERDECK	2	POTHOLE SPIKE/0600	POTHOLE SPIKE/2000
DZR2 E-13 ALPINE FOREST		09/15	JAMES BRIGGS	2	POTHOLE SPIKE/0600	POTHOLE SPIKE/2000
DZR3 E-150 DELANGE ENTERPRISES		09/18	MITCH JACK	2	POTHOLE SPIKE/0600	POTHOLE SPIKE/2000
<b>8. Division/Group Communication Summary</b>						
Function	Channel	RX Frequency N/W	RX Tone/NAC	TX Frequency N/W	TX Tone/NAC	Mode
COMMAND	2	170.6875 N	136.5	166.5750 N	136.5	A
COMMAND	3	170.6000 N	131.8	164.9625 N	123.0	A
COMMAND	4	171.0625 N	136.5	162.8125 N	136.5	A
TACTICAL	6	168.0500 N	136.5	168.0500 N	136.5	A
AIR TO GROUND	13	166.6125 N		166.6125 N		A
<b>9. Prepared By (Resource Unit Leader)</b>			<b>Approved By (Planning Section Chief)</b>		<b>Date</b>	<b>Time</b>
NICOLE LAGIOIA / ANNE SHIRLEY, RESL			BRENDA HALLMARK, PSC1		09/10/2022	2000



**Division/Group Assignment List (ICS 204 WF)**  
**Controlled Unclassified Information//Basic**

<b>1. Incident Name:</b>			<b>3.</b>			
DOUBLE CREEK			<b>Branch:</b>		<b>Division/Group</b>	
<b>2. Operational Period:</b> DAY & NIGHT			I		Q	
Date/Time From: 09/11/2022 0600      SUN		Date/Time To: 09/12/2022 0800      MON				
<b>4. Operations Personnel</b>						
<b>STRATEGIC OPERATIONS</b>		KYLE CANNON		<b>FIELD OPERATIONS</b>		JOHN SZULC SONNY CALDWELL
<b>BRANCH DIRECTOR</b>		SAM TACCHINI		<b>DIVISION/GROUP SUPERVISOR</b>		JOEL JOHNSON JB BROCK (T)
<b>5. Resources Assigned this Period</b>						
Strike Team / Task Force / Resource Designator		LWD	Leader	Number Persons	Drop Off PT./Time	Pick Up PT./Time
DZR3 E-151 HOFBAUER		09/18	FOREST RHINEHART	2	POTHOLE SPIKE/0600	POTHOLE SPIKE/2000
SKG3 E-213 HAYDEN CONTRACTING		09/18	COLTON HAYDEN	2	POTHOLE SPIKE/0600	POTHOLE SPIKE/2000
WTS2 E-17 CHRISTMAN TRUCKING		09/15	CALVIN CHRISTMAN	1	POTHOLE SPIKE/0600	POTHOLE SPIKE/2000
MBM2 E-200 CRAIG MARTIN		09/16	CRAIG MARTIN	2	POTHOLE SPIKE/0600	POTHOLE SPIKE/2000
MBM2 E-201 ANDREW DUKE		09/16	CONRAD SCHELER	2	POTHOLE SPIKE/0600	POTHOLE SPIKE/2000
SOF2 O-42		09/19	TERRY ELLER	1	POTHOLE SPIKE/0600	POTHOLE SPIKE/2000
REMS E-211 REMS 30		09/19	AVREY MASON	4	POTHOLE SPIKE/0600	POTHOLE SPIKE/2000
MEDIC TEAM E-222 MEDIC 41		09/19	BRIAN HOFFOWER	2	POTHOLE SPIKE/0600	POTHOLE SPIKE/2000
AMBU E-226 AMBU 13		09/20	ROSSDEUTCHER	2	POTHOLE SPIKE/0600	POTHOLE SPIKE/2000
<b>6. Control Operations/Work Assignments:</b>						
<p><b>Task:</b> Structure protection, mop up, patrol, and secure from DP 240 to DIV R break.  <b>Purpose:</b> To create reasonable space around structures; to use control lines to fire  <b>End State:</b> High value assets and private inholdings are protected by: established fire breaks; completed control lines that are cold black from firing operations; or direct line.</p>						
<b>7. Special Instructions:</b>						
Insurance engines operating in area. POC: Ross Fillmore 406-202-0892						
Needs: CHIP x2						
<b>8. Division/Group Communication Summary</b>						
Function	Channel	RX Frequency N/W	RX Tone/NAC	TX Frequency N/W	TX Tone/NAC	Mode
COMMAND	2	170.6875 N	136.5	166.5750 N	136.5	A
COMMAND	3	170.6000 N	131.8	164.9625 N	123.0	A
COMMAND	4	171.0625 N	136.5	162.8125 N	136.5	A
TACTICAL	6	168.0500 N	136.5	168.0500 N	136.5	A
AIR TO GROUND	13	166.6125 N		166.6125 N		A
<b>9. Prepared By (Resource Unit Leader)</b>			<b>Approved By (Planning Section Chief)</b>		<b>Date</b>	<b>Time</b>
NICOLE LAGIOIA / ANNE SHIRLEY, RESL			BRENDA HALLMARK, PSC1		09/10/2022	2000

**Division/Group Assignment List (ICS 204 WF)**  
**Controlled Unclassified Information//Basic**

<b>1. Incident Name:</b>			<b>3.</b>			
DOUBLE CREEK			<b>Branch:</b>		<b>Division/Group</b>	
<b>2. Operational Period:</b> DAY & NIGHT			I		R	
Date/Time From: 09/11/2022 0600 SUN		Date/Time To: 09/12/2022 0800 MON				
<b>4. Operations Personnel</b>						
<b>STRATEGIC OPERATIONS</b>		KYLE CANNON		<b>FIELD OPERATIONS</b>		JOHN SZULC SONNY CALDWELL
<b>BRANCH DIRECTOR</b>		SAM TACCHINI		<b>DIVISION/GROUP SUPERVISOR</b>		NORBY JOHNSON CHRIS KING (T)
<b>5. Resources Assigned this Period</b>						
Strike Team / Task Force / Resource Designator		LWD	Leader	Number Persons	Drop Off PT./Time	Pick Up PT./Time
HC2 C-29 3B'S FORESTRY 3B'S-C2					IMNAHA SPIKE /0600	POTHOLE SPIKE/2000
HEQB O-9008		09/20	BRANDON VOS	1	IMNAHA SPIKE /0600	POTHOLE SPIKE/2000
MBM2 E-200 CRAIG MARTIN		09/16	CRAIG MARTIN	2	IMNAHA SPIKE /0600	POTHOLE SPIKE/2000
MBM2 E-201 ANDREW DUKE		09/16	CONRAD SCHELER	2	IMNAHA SPIKE /0600	POTHOLE SPIKE/2000
SOF2 O-42		09/19	TERRY ELLER	1	IMNAHA SPIKE /0600	POTHOLE SPIKE/2000
REAF O-141		09/19	CYNTHIA ARMENTROUT	1	IMNAHA SPIKE /0600	POTHOLE SPIKE/2000
AMBU E-226 AMBU 13		09/20	ROSSDEUTCHER	2	IMNAHA SPIKE /0600	POTHOLE SPIKE/2000
REMS E-211 REMS 30		09/19	AVREY MASON	4	IMNAHA SPIKE /0600	POTHOLE SPIKE/2000
MEDIC TEAM E-222 MEDIC TEAM 41		09/19	BRIAN HOFFOWER	2	IMNAHA SPIKE /0600	POTHOLE SPIKE/2000
<b>6. Control Operations/Work Assignments:</b>						
<b>Task:</b> Prep 3955 Road (Upper Imnaha Road) from Division R to Ollokot Camp for holding. Scout for areas of containment features.						
<b>Purpose:</b> To prepare area for containment to keep fire east of Imnaha Road and minimize fire growth and loss to values at risk.						
<b>End State:</b> A finished containment feature that provides protection to communities and values at risk.						
<b>7. Special Instructions:</b>						
Needs: TFLD x2; HEQB x3; FMOD x2; FALB; MAST x4; HC2IA; HC2 x2; ENG x10; STEN x2; CHIP x2						
<b>8. Division/Group Communication Summary</b>						
Function	Channel	RX Frequency N/W	RX Tone/NAC	TX Frequency N/W	TX Tone/NAC	Mode
COMMAND	2	170.6875 N	136.5	166.5750 N	136.5	A
COMMAND	3	170.6000 N	131.8	164.9625 N	123.0	A
COMMAND	4	171.0625 N	136.5	162.8125 N	136.5	A
TACTICAL	7	168.2000 N	136.5	168.2000 N	136.5	A
AIR TO GROUND	13	166.6125 N		166.6125 N		A
<b>9. Prepared By (Resource Unit Leader)</b>			<b>Approved By (Planning Section Chief)</b>		<b>Date</b>	<b>Time</b>
NICOLE LAGIOIA / ANNE SHIRLEY, RESL			BRENDA HALLMARK, PSC1		09/10/2022	2000

**Division/Group Assignment List (ICS 204 WF)**  
Controlled Unclassified Information//Basic

<b>1. Incident Name:</b>			<b>3.</b>			
DOUBLE CREEK			<b>Branch:</b>		<b>Division/Group</b>	
<b>2. Operational Period:</b> DAY & NIGHT			I		DOUBLE CREEK STRUCTURE GRP BLUE -DAY	
Date/Time From: 09/11/2022 0600	SUN	Date/Time To: 09/12/2022 0800				
<b>4. Operations Personnel</b>						
<b>STRATEGIC OPERATIONS</b>		KYLE CANNON		<b>FIELD OPERATIONS</b>		JOHN SZULC / SONNY CALDWELL KELLY ZAKRZEWSKI
<b>BRANCH DIRECTOR</b>		SAM TACHINNI		<b>DIVISION/GROUP SUPERVISOR</b>		BRENT OLSON
<b>5. Resources Assigned this Period</b>						
Strike Team / Task Force / Resource Designator		LWD	Leader	Number Persons	Drop Off PT./Time	Pick Up PT./Time
TASK E-9903 WASHINGTON STATE TF 3 STL O'LEARY		09/21	BRIAN OLEARY	1	IMNAHA SPIKE/0600	IMNAHA SPIKE/2000
ENG5 E-9903.2 EASTSIDE FIRE BR 131		09/21	JASON WARD	3	IMNAHA SPIKE/0600	IMNAHA SPIKE/2000
ENG5 E-9903.3 SNOHOMISH COUNTY BR 49		09/21	DYLAN LINDBERG	3	IMNAHA SPIKE/0600	IMNAHA SPIKE/2000
ENG5 E-9903.4 SKAGIT COUNTY BR 14-24		09/21	MICHELLE YOUNG	2	IMNAHA SPIKE/0600	IMNAHA SPIKE/2000
ENG5 E-9903.5 CHELAN COUNTY BR 65		09/21	AUSTIN SABEDRA	2	IMNAHA SPIKE/0600	IMNAHA SPIKE/2000
WTT2 E-9903.6 CENTRAL WHIDBEY T54		09/21	KOLTON KELLISON	2	IMNAHA SPIKE/0600	IMNAHA SPIKE/2000
SOFR		09/16	ANTHONY BUCHER	1	IMNAHA SPIKE/0600	IMNAHA SPIKE/2000
<b>6. Control Operations/Work Assignments:</b>						
<p><b>Task:</b> Assure LCES at all times. Identify and mark safety zones. Triage and assess structure protection needs and provide structure prep equivalent with the risk. Support suppression operations as requested, within delegation of authority. Identify water sources and input using survey-123 - ensure data syncs.</p> <p><b>Purpose:</b> Reduce the potential for structure loss within assigned area.</p> <p><b>End State:</b> There are minimal fire impacts to the area with no loss of structures.</p>						
<b>7. Special Instructions:</b>						
Determine need for mop-up on structures. If needed, mop up within 100 feet of structures. Identify water supplies. Placard addresses as time allows. Inventory all pumps and equipment and load into Survey 123.						
<b>8. Division/Group Communication Summary</b>						
Function	Channel	RX Frequency N/W	RX Tone/NAC	TX Frequency N/W	TX Tone/NAC	Mode
COMMAND	2	170.6875 N	136.5	166.5750 N	136.5	A
COMMAND	3	170.6000 N	131.8	164.9625 N	123.0	A
COMMAND	4	171.0625 N	136.5	162.8125 N	136.5	A
TACTICAL	10	154.4525 N		158.7375 N	136.5	A
TACTICAL	11	155.1675 N		150.8050 N	136.5	A
AIR TO GROUND	13	166.6125 N		166.6125 N		A
<b>9. Prepared By (Resource Unit Leader)</b>			<b>Approved By (Planning Section Chief)</b>		<b>Date</b>	<b>Time</b>
VINCE WILSON, PSC1 (T)			BILL BOOS, PSC1		09/10/2022	2000

**Division/Group Assignment List (ICS 204 WF)**  
Controlled Unclassified Information//Basic

<b>1. Incident Name:</b>			<b>3.</b>			
DOUBLE CREEK			<b>Branch:</b>		<b>Division/Group</b>	
<b>2. Operational Period:</b> DAY & NIGHT			I		DOUBLE CREEK STRUCTURE GRP ORANGE-DAY	
Date/Time From: 09/11/2022 0600	SUN	Date/Time To: 09/12/2022 0800				
<b>4. Operations Personnel</b>						
<b>STRATEGIC OPERATIONS</b>		KYLE CANNON		<b>FIELD OPERATIONS</b>		JOHN SZULC / SONNY CALDWELL KELLY ZAKRZEWSKI
<b>BRANCH DIRECTOR</b>		SAM TACHINNI		<b>DIVISION/GROUP SUPERVISOR</b>		BRENT GOOLD
<b>5. Resources Assigned this Period</b>						
Strike Team / Task Force / Resource Designator		LWD	Leader	Number Persons	Drop Off PT./Time	Pick Up PT./Time
TASK E-9929 WASHINGTON COUNTY TF 29 TFLD I-598		09/17	ROBERT PETRACCA	2	IMNAHA SPIKE/0600	IMNAHA SPIKE/2000
ENG3 E-9929.2 FOREST GROVE FIRE HB4		09/17	TONY CARTER	3	IMNAHA SPIKE/0600	IMNAHA SPIKE/2000
ENG6 E-9929.3 HILLSBORO FIRE BR3		09/17	CHRIS VACHTER	2	IMNAHA SPIKE/0600	IMNAHA SPIKE/2000
WT4 E-9929.4 BANKS FIRE 14		09/17	SCOTT ARLIN	2	IMNAHA SPIKE/0600	IMNAHA SPIKE/2000
ENG6 E-9929.5 BANKS FIRE BR 13		09/17	JULIE KEMPER	2	IMNAHA SPIKE/0600	IMNAHA SPIKE/2000
ENG3 E-9929.6 TVFR HB68		09/17	JULIE KEMPER	3	IMNAHA SPIKE/0600	IMNAHA SPIKE/2000
SOFR		09/16	ANTHONY BUCHER	1	IMNAHA SPIKE/0600	IMNAHA SPIKE/2000
<b>6. Control Operations/Work Assignments:</b>						
<p><b>Task:</b> Assure LCES at all times. Identify and mark safety zones. Triage and assess structure protection needs and provide structure prep equivalent with the risk. Support suppression operations as requested, within delegation of authority. Identify water sources and input using survey-123 - ensure data syncs.</p> <p><b>Purpose:</b> Reduce the potential for structure loss within assigned area.</p> <p><b>End State:</b> There are minimal fire impacts to the area with no loss of structures.</p>						
<b>7. Special Instructions:</b>						
Determine need for mop-up on structures. If needed, mop up within 100 feet of structures. Identify water supplies. Placard addresses as time allows. Inventory all pumps and equipment and load into Survey 123.						
<b>8. Division/Group Communication Summary</b>						
Function	Channel	RX Frequency N/W	RX Tone/NAC	TX Frequency N/W	TX Tone/NAC	Mode
COMMAND	2	170.6875 N	136.5	166.5750 N	136.5	A
COMMAND	3	170.6000 N	131.8	164.9625 N	123.0	A
COMMAND	4	171.0625 N	136.5	162.8125 N	136.5	A
TACTICAL	10	154.4525 N		158.7375 N	136.5	A
TACTICAL	11	155.1675 N		150.8050 N	136.5	A
AIR TO GROUND	13	166.6125 N		166.6125 N		A
<b>9. Prepared By (Resource Unit Leader)</b>			<b>Approved By (Planning Section Chief)</b>		<b>Date</b>	<b>Time</b>
VINCE WILSON, PSC1 (T)			BILL BOOS, PSC1		09/10/2022	2000

**Division/Group Assignment List (ICS 204 WF)**  
**Controlled Unclassified Information//Basic**

<b>1. Incident Name:</b>			<b>3.</b>			
DOUBLE CREEK			<b>Branch:</b>		<b>Division/Group</b>	
<b>2. Operational Period:</b> DAY & NIGHT			II		E / S	
Date/Time From: 09/11/2022 0600	SUN	Date/Time To: 09/12/2022 0800				
<b>4. Operations Personnel</b>						
<b>STRATEGIC OPERATIONS</b>		KYLE CANNON		<b>FIELD OPERATIONS</b>		JOHN SZULC SONNY CALDWELL
<b>BRANCH DIRECTOR</b>		DAN TRAPANESE MIKE MEGEL (T)		<b>DIVISION/GROUP SUPERVISOR</b>		AMY MCCLAVE PATRICK BLAIR (T)
<b>5. Resources Assigned this Period</b>						
Strike Team / Task Force / Resource Designator	LWD	Leader	Number Persons	Drop Off PT./Time	Pick Up PT./Time	
TFLD (T) O-162		JASON LENNOX	1	JOSEPH ICP/0600	JOSEPH ICP/2000	
TFLD (T) O-100	09/20	BRENNON ELLIS	1	JOSEPH ICP/0600	JOSEPH ICP/2000	
IHC C-16 GLOBE IHC	09/18	DREW MAXWELL	23	JOSEPH ICP/0600	JOSEPH ICP/2000	
HC2IA C-3 A.S.I. 12A	09/16	JEFF HARRISON	20	JOSEPH ICP/0600	JOSEPH ICP/2000	
HC2 C-13 BLUE MOUNTAIN 13	09/18	JORGE PEREZ	20	JOSEPH ICP/0600	JOSEPH ICP/2000	
HC2 C-27 MR CONTRACTING CREW 1	09/22	TOMAS GUZMAN GARCIA	20	JOSEPH ICP/0600	JOSEPH ICP/2000	
ENG4 E-174 COYOTE ROCK	09/19	DAVID GAUDIN	3	JOSEPH ICP/0600	JOSEPH ICP/2000	
ENG6 E-24 S&L SERVICES	09/16	MITCHELL RUSHLOW	3	JOSEPH ICP/0600	JOSEPH ICP/2000	
ENG6 E-270 FLASHBACK FIRE	09/22	MCWATERS	3	JOSEPH ICP/0600	JOSEPH ICP/2000	
DZR2 E-14 HAYDEN CONTRACTING	09/15	RYAN STEWART	2	JOSEPH ICP/0600	JOSEPH ICP/2000	
D0Z3 E-203 ASH KICKERS,	09/22	JAMES GUINN	2	JOSEPH ICP/0600	JOSEPH ICP/2000	
WTS3 E-208 WTS3 - CIALS 8180	09/19	RICHARD MILLER	1	JOSEPH ICP/0600	JOSEPH ICP/2000	
REAF O-232	09/23	CRAIG HEINRICH	1	JOSEPH ICP/0600	JOSEPH ICP/2000	
REAF O-149	09/23	KERRY JOHNSTON	1	JOSEPH ICP/0600	JOSEPH ICP/2000	
SOF2 O-113	09/19	LEA WOFFORD	1	JOSEPH ICP/0600	JOSEPH ICP/2000	
AMBU E-152 AMBU 10	09/18	SEAN CARISS	2	JOSEPH ICP/0600	JOSEPH ICP/2000	
MEDIC TEAM E-223 MEDIC TEAM 42 - COYOTE	09/19	AARON MARTINI	2	JOSEPH ICP/0600	JOSEPH ICP/2000	
MEDIC TEAM O-77 MEDIC TEAM 40	09/15	ANDREY ZALOSH	2	JOSEPH ICP/0600	JOSEPH ICP/2000	
<b>6. Control Operations/Work Assignments:</b>						
<b>8. Division/Group Communication Summary</b>						
Function	Channel	RX Frequency N/W	RX Tone/NAC	TX Frequency N/W	TX Tone/NAC	Mode
COMMAND	1	170.3125 N	136.5	162.1875 N	136.5	A
COMMAND	2	170.6875 N	136.5	166.5750 N	136.5	A
COMMAND	3	170.6000 N	131.8	164.9625 N	123.0	A
COMMAND	4	171.0625 N	136.5	162.8125 N	136.5	A
TACTICAL	8	168.6000 N	136.5	168.6000 N	136.5	A
AIR TO GROUND	13	166.6125 N		166.6125 N		A
<b>9. Prepared By (Resource Unit Leader)</b>			<b>Approved By (Planning Section Chief)</b>		<b>Date</b>	<b>Time</b>
NICOLE LAGIOIA / ANNE SHIRLEY, RESL			BRENDA HALLMARK		09/10/2022	2000

**Division/Group Assignment List (ICS 204 WF)**  
**Controlled Unclassified Information//Basic**

<b>1. Incident Name:</b>			<b>3.</b>			
DOUBLE CREEK			Branch:  II	Division/Group  E / S		
<b>2. Operational Period: DAY &amp; NIGHT</b>						
Date/Time From: 09/11/2022 0600	SUN	Date/Time To: 09/12/2022 0800	MON			
<b>4. Operations Personnel</b>						
<b>STRATEGIC OPERATIONS</b>		KYLE CANNON		<b>FIELD OPERATIONS</b>		JOHN SZULC SONNY CALDWELL
<b>BRANCH DIRECTOR</b>		DAN TRAPANESE MIKE MEGEL (T)		<b>DIVISION/GROUP SUPERVISOR</b>		AMY MCCLAVE PATRICK BLAIR (T)
<b>6. Control Operations/Work Assignments:</b>						
<p><b>Task:</b> Hold and patrol fireline from Imnaha north to Fenceline Creek. Scout direct and indirect fireline locations from Fenceline Creek Road to the Snake River. Burn as needed.</p> <p><b>Purpose:</b> Protect private property and critical infrastructure.</p> <p><b>End State:</b> Protect values at risk.</p> <p>IA Tactical Channel 6.</p>						
<b>7. Special Instructions:</b>						
Needs: TFLD x2 ; DIVS; HEQB; ENG x3						
<b>8. Division/Group Communication Summary</b>						
Function	Channel	RX Frequency N/W	RX Tone/NAC	TX Frequency N/W	TX Tone/NAC	Mode
COMMAND	1	170.3125 N	136.5	162.1875 N	136.5	A
COMMAND	2	170.6875 N	136.5	166.5750 N	136.5	A
COMMAND	3	170.6000 N	131.8	164.9625 N	123.0	A
COMMAND	4	171.0625 N	136.5	162.8125 N	136.5	A
TACTICAL	8	168.6000 N	136.5	168.6000 N	136.5	A
AIR TO GROUND	13	166.6125 N		166.6125 N		A
<b>9. Prepared By (Resource Unit Leader)</b>			<b>Approved By (Planning Section Chief)</b>		<b>Date</b>	<b>Time</b>
NICOLE LAGIOIA / ANNE SHIRLEY, RESL			BRENDA HALLMARK		09/10/2022	2000

**Division/Group Assignment List (ICS 204 WF)**  
**Controlled Unclassified Information//Basic**

<b>1. Incident Name:</b>			<b>3.</b>			
DOUBLE CREEK			<b>Branch:</b>		<b>Division/Group</b>	
<b>2. Operational Period:</b> DAY & NIGHT			II		RIVER	
Date/Time From: 09/11/2022 0600	SUN	Date/Time To: 09/12/2022 0800				
<b>4. Operations Personnel</b>						
<b>STRATEGIC OPERATIONS</b>		KYLE CANNON		<b>FIELD OPERATIONS</b>		JOHN SZULC SONNY CALDWELL
<b>BRANCH DIRECTOR</b>		DAN TRAPANESE MIKE MEGEL (T)		<b>DIVISION/GROUP SUPERVISOR</b>		CHRIS HUTSELL
<b>5. Resources Assigned this Period</b>						
Strike Team / Task Force / Resource Designator		LWD	Leader	Number Persons	Drop Off PT./Time	Pick Up PT./Time
WFM2 O-147 EAGLE CAP WFM		09/11	GABRIEL ORA HALE	4		
IHC C-17 LA GRANDE IHC		09/22	CHUY ELGUEZABAL	22		
MEDIC TEAM E-278 MEDIC TEAM 46		09/22	BENDER	2		
<b>6. Control Operations/Work Assignments:</b>						
<b>7. Special Instructions:</b>						
<b>8. Division/Group Communication Summary</b>						
Function	Channel	RX Frequency N/W	RX Tone/NAC	TX Frequency N/W	TX Tone/NAC	Mode
COMMAND	1	170.3125 N	136.5	162.1875 N	136.5	A
COMMAND	2	170.6875 N	136.5	166.5750 N	136.5	A
COMMAND	3	170.6000 N	131.8	164.9625 N	123.0	A
COMMAND	4	171.0625 N	136.5	162.8125 N	136.5	A
AIR TO GROUND	13	166.6125 N		166.6125 N		A
<b>9. Prepared By (Resource Unit Leader)</b>			<b>Approved By (Planning Section Chief)</b>		<b>Date</b>	<b>Time</b>
ANNE SHIRLEY / NICOLE LAGIOIA, RESL			BRENDA HALLMARK		09/10/2022	2000

**Division/Group Assignment List (ICS 204 WF)**  
**Controlled Unclassified Information//Basic**

<b>1. Incident Name:</b>				<b>3.</b>		
DOUBLE CREEK				Branch:  III	Division/Group  NEBO	
<b>2. Operational Period: DAY &amp; NIGHT</b>						
Date/Time From: 09/11/2022 0600		Date/Time To: 09/12/2022 0800				
SUN		MON				
<b>4. Operations Personnel</b>						
<b>STRATEGIC OPERATIONS</b>			KYLE CANNON		<b>FIELD OPERATIONS</b>	
					JOHN SZULC CHAD SCHMIDT	
<b>BRANCH DIRECTOR</b>			CHRIS LUNDGREN		<b>DIVISION/GROUP SUPERVISOR</b>	
					JAKE AKERBERG JEFF BRINK (T) LWD 9/10	
<b>5. Resources Assigned this Period</b>						
Strike Team / Task Force / Resource Designator	LWD	Leader	Number Persons	Drop Off PT./Time	Pick Up PT./Time	
TFLD O-95	09/22	RYAN SEARCY	1	JOSEPH ICP/0600	JOSEPH ICP/2000	
TFLD (T) O-87	09/13	TREVOR DURR	1	JOSEPH ICP/0600	JOSEPH ICP/2000	
WFM1 O-86 RSF GALICE	09/14	BRETT BALLARD	10	JOSEPH ICP/0600	JOSEPH ICP/2000	
HC2IA C-20 GRAYBACK 16A	09/20	RAMIRO MENDOZA	20	JOSEPH ICP/0600	JOSEPH ICP/2000	
HC2 C-12 BLUE MOUNTAIN BMC-2	09/18	JAVIER FRUSTO	20	JOSEPH ICP/0600	JOSEPH ICP/2000	
HC2 C-28 WEST COAST HR3	09/22	JULIO OLMOS	20	JOSEPH ICP/0600	JOSEPH ICP/2000	
HC2 C-30 PR REFORESTATION	09/22	JESUS RAMIREZ	20	JOSEPH ICP/0600	JOSEPH ICP/2000	
STEN O-9	09/17	DWAYNE MORSE	1	JOSEPH ICP/0600	JOSEPH ICP/2000	
ENG6 E-194 HECK JONES	09/12	DANIEL SULLIVAN	3	JOSEPH ICP/0600	JOSEPH ICP/2000	
ENG6 E-195 BLACKSTONE	09/13	MOSTAD	3	JOSEPH ICP/0600	JOSEPH ICP/2000	
ENG6 E-146 WORK HORSE	09/17	TYE STRAIGHT	2	JOSEPH ICP/0600	JOSEPH ICP/2000	
ENG4 E-163 FLASHBACK FIRE	09/18	DARREN CHITWOOD	3	JOSEPH ICP/0600	JOSEPH ICP/2000	
ENG4 E-178 EAGLE CAP CONTRACTING	09/18	JOE RIVERA	3	JOSEPH ICP/0600	JOSEPH ICP/2000	
ENG6 E-172 COHO FORESTRY	09/18	CHRIS SMITH	2	JOSEPH ICP/0600	JOSEPH ICP/2000	
HEQB O-90	09/13	WILLIAM R BARR	1	JOSEPH ICP/0600	JOSEPH ICP/2000	
HEQB (T) O-137	09/12	ROBERT WHITEHALL	1	JOSEPH ICP/0600	JOSEPH ICP/2000	
DZR2 E-147 SMITHS	09/17	RANDY SMITH	2	JOSEPH ICP/0600	JOSEPH ICP/2000	
DZR2 E-202 BRITT CORPORATION	09/18	TONY BRITT	2	JOSEPH ICP/0600	JOSEPH ICP/2000	
WTS2 E-157 ASH KICKERS 113	09/18	NICK PUCKETT	1	JOSEPH ICP/0600	JOSEPH ICP/2000	
WTS2 E-159 WHITEWATER	09/18	JAMES DUCKWORTH	1	JOSEPH ICP/0600	JOSEPH ICP/2000	
<b>8. Division/Group Communication Summary</b>						
Function	Channel	RX Frequency N/W	RX Tone/NAC	TX Frequency N/W	TX Tone/NAC	Mode
COMMAND	2	170.6875 N	136.5	166.5750 N	136.5	A
COMMAND	3	170.0000 N	136.5	166.6750 N	136.5	A
TACTICAL	8	168.6000 N	136.5	168.6000 N	136.5	A
AIR TO GROUND	14	165.4500 N		165.4500 N		A
<b>9. Prepared By (Resource Unit Leader)</b>			<b>Approved By (Planning Section Chief)</b>		<b>Date</b>	<b>Time</b>
NICOLE LAGIOIA / ANNE SHIRLEY, RESL			BRENDA HALLMARK, PSC1		09/10/2022	2000



**Division/Group Assignment List (ICS 204 WF)**  
Controlled Unclassified Information//Basic

<b>1. Incident Name:</b>				<b>3.</b>		
DOUBLE CREEK				Branch:  III	Division/Group  NEBO	
<b>2. Operational Period: DAY &amp; NIGHT</b>						
Date/Time From: 09/11/2022 0600      SUN		Date/Time To: 09/12/2022 0800      MON				
<b>4. Operations Personnel</b>						
<b>STRATEGIC OPERATIONS</b>		KYLE CANNON		<b>FIELD OPERATIONS</b>		JOHN SZULC CHAD SCHMIDT
<b>BRANCH DIRECTOR</b>		CHRIS LUNDGREN		<b>DIVISION/GROUP SUPERVISOR</b>		JAKE AKERBERG JEFF BRINK (T) LWD 9/10
<b>5. Resources Assigned this Period</b>						
Strike Team / Task Force / Resource Designator		LWD	Leader	Number Persons	Drop Off PT./Time	Pick Up PT./Time
WTS2 E-210 JAY'S H2O TO GO		09/18	JAY MYRA	1	JOSEPH ICP/0600	JOSEPH ICP/2000
SOF2 O-55		09/12	QUINCY CHUNG	1	JOSEPH ICP/0600	JOSEPH ICP/2000
READ O-1.14		09/14	MARK SPENDEL	1	JOSEPH ICP/0600	JOSEPH ICP/2000
REAF O-152		09/19	LANNY FLAHERTY	1	JOSEPH ICP/0600	JOSEPH ICP/2000
REAF O-233		09/23	BRITNEY CARDARELLA	1	JOSEPH ICP/0600	JOSEPH ICP/2000
MEDIC TEAM 43 E-224		09/19	RAMIREZ	2	JOSEPH ICP/0600	JOSEPH ICP/1200
AMBU E-154 AMBU 12		09/19	TED MAYER	2	JOSEPH ICP/0600	JOSEPH ICP/2000
<b>6. Control Operations/Work Assignments:</b>						
<p><b>Task:</b> Improve road systems for use as control features outside of wilderness boundary.  <b>Purpose:</b> Allow fire to play natural role in environment while limiting fire spread outside of wilderness.  <b>End State:</b> Keep fire west of 39 Road and 3925 Road and south of the Little Sheep Creek dozer line and limit fire spread and impact in Imnaha River corridor.</p>						
<b>7. Special Instructions:</b>						
Division will identify resources to seek out remaining public, advise them of closure, and assist them in safely leaving the fire area.						
<b>Needs:</b> CHIP x5; FMOD						
<b>8. Division/Group Communication Summary</b>						
Function	Channel	RX Frequency N/W	RX Tone/NAC	TX Frequency N/W	TX Tone/NAC	Mode
COMMAND	2	170.6875 N	136.5	166.5750 N	136.5	A
COMMAND	3	170.0000 N	136.5	166.6750 N	136.5	A
TACTICAL	8	168.6000 N	136.5	168.6000 N	136.5	A
AIR TO GROUND	14	165.4500 N		165.4500 N		A
<b>9. Prepared By (Resource Unit Leader)</b>			<b>Approved By (Planning Section Chief)</b>		<b>Date</b>	<b>Time</b>
NICOLE LAGIOIA / ANNE SHIRLEY, RESL			BRENDA HALLMARK, PSC1		09/10/2022	2000

**Division/Group Assignment List (ICS 204 WF)**  
Controlled Unclassified Information//Basic

<b>1. Incident Name:</b>				<b>3.</b>		
DOUBLE CREEK				Branch:	Division/Group	
<b>2. Operational Period: DAY &amp; NIGHT</b>						
Date/Time From: 09/11/2022 0600 SUN		Date/Time To: 09/12/2022 0800 MON		III	LOSTINE GROUP	
<b>4. Operations Personnel</b>						
<b>STRATEGIC OPERATIONS</b>		KYLE CANNON		<b>FIELD OPERATIONS</b>		JOHN SZULC CHAD SCHMIDT
<b>BRANCH DIRECTOR</b>		CHRIS LUNDGREN		<b>DIVISION/GROUP SUPERVISOR</b>		TODD PEDERSON LWD 9/12 DANIEL CEDENO
<b>5. Resources Assigned this Period</b>						
Strike Team / Task Force / Resource Designator	LWD	Leader	Number Persons	Drop Off PT./Time	Pick Up PT./Time	
TFLD O-161	09/22	JOSHUA A HANKS	1	JOSEPH ICP/0600	JOSEPH ICP/2000	
HEQB O-2	09/14	BRANDYN CHILD	1	JOSEPH ICP/0600	JOSEPH ICP/2000	
HEQB O-98	09/18	WAYNE BRININGER	1	JOSEPH ICP/0600	JOSEPH ICP/2000	
ENG4 E-164 RATTLESNAKE 164	09/18	CHRISTOPHER WARFORD	3	JOSEPH ICP/0600	JOSEPH ICP/2000	
ENG4 E-166 FIRE WORKS BRUSH 408	09/18	WILL BARNETT	3	JOSEPH ICP/0600	JOSEPH ICP/2000	
ENG6 E-145 FIRE WORKS 1	09/17	LAWRENCE GROVER	3	JOSEPH ICP/0600	JOSEPH ICP/2000	
ENG6 E-177 BIG STATE WILDFIRE	09/26	CLAYTON BERLINGUET	3	JOSEPH ICP/0600	JOSEPH ICP/2000	
ENG6 E-198 JNJ CONTRACTING	09/15	WILLIAMS	3	JOSEPH ICP/0600	JOSEPH ICP/2000	
ENG6 E-199 FLASHOVER	09/15	SCHMITTLE	3	JOSEPH ICP/0600	JOSEPH ICP/2000	
DZR3 E-204 MORTIMORE	09/19	MATT JAEGER	2	JOSEPH ICP/0600	JOSEPH ICP/2000	
DZR3 E-205 WET WATER	09/18	DON PETERSON	2	JOSEPH ICP/0600	JOSEPH ICP/2000	
MBM2 E-196 BRUCE YOUNG LOGGING	09/18	RICK MILLER	2	JOSEPH ICP/0600	JOSEPH ICP/2000	
MBM2 E-197 HOFBAUER	09/13	HOFBAUER	2	JOSEPH ICP/0600	JOSEPH ICP/2000	
WTS2 E-156 MINAM RIVER	09/15	DAVID HUFFMAN	2	JOSEPH ICP/0600	JOSEPH ICP/2000	
FEL1 E-9002 HENDERSON-TIGER CAT 830-D	09/19	CLAYTON ALLEN	1	JOSEPH ICP/0600	JOSEPH ICP/2000	
FEL1 E-9003 HENDERSON-TIGER CAT 830C	09/19	JOE LATHROP	1	JOSEPH ICP/0600	JOSEPH ICP/2000	
LOGL E-9004 HENDERSON-TIGER CAT 855	09/19	KIM WERST	1	JOSEPH ICP/0600	JOSEPH ICP/2000	
LOGL E-9005 HENDERSON 3740 LOADER	09/19	DON DEVORE	1	JOSEPH ICP/0600	JOSEPH ICP/2000	
SKD1 E-9006 HENDERSON - SKIDDER 118	09/19	CURTIS GOLLER	1	JOSEPH ICP/0600	JOSEPH ICP/2000	
DOZ1 E-9008 HENDERSON-CAT 527/GRAPPLE	09/19	MIKE LOWE	1	JOSEPH ICP/0600	JOSEPH ICP/2000	
<b>8. Division/Group Communication Summary</b>						
Function	Channel	RX Frequency N/W	RX Tone/NAC	TX Frequency N/W	TX Tone/NAC	Mode
COMMAND	3	170.0000 N	136.5	166.6750 N	136.5	A
TACTICAL	7	168.2000 N	136.5	168.2000 N	136.5	A
AIR TO GROUND	14	165.4500 N		165.4500 N		A
<b>9. Prepared By (Resource Unit Leader)</b>			<b>Approved By (Planning Section Chief)</b>		<b>Date</b>	<b>Time</b>
ANNE SHIRLEY / NICOLE LAGIOIA, RESL			BRENDA HALLMARK, PSC1		09/10/2022	2000

**Division/Group Assignment List (ICS 204 WF)**  
**Controlled Unclassified Information//Basic**

<b>1. Incident Name:</b>				<b>3.</b>			
DOUBLE CREEK				<b>Branch:</b>		<b>Division/Group</b>	
<b>2. Operational Period: DAY &amp; NIGHT</b>				III		LOSTINE GROUP	
Date/Time From: 09/11/2022 0600      SUN		Date/Time To: 09/12/2022 0800      MON					
<b>4. Operations Personnel</b>							
<b>STRATEGIC OPERATIONS</b>		KYLE CANNON		<b>FIELD OPERATIONS</b>		JOHN SZULC CHAD SCHMIDT	
<b>BRANCH DIRECTOR</b>		CHRIS LUNDGREN		<b>DIVISION/GROUP SUPERVISOR</b>		TODD PEDERSON LWD 9/12 DANIEL CEDENO	
<b>5. Resources Assigned this Period</b>							
Strike Team / Task Force / Resource Designator		LWD	Leader	Number Persons	Drop Off PT./Time	Pick Up PT./Time	
EXCA E-9009 HENDERSON-KOMATSU 240 PC		09/19	JAKE REDFIELD	1	JOSEPH ICP/0600	JOSEPH ICP/2000	
EXCA E-9010 HENDERSON-LINKBELT 240		09/19	JOHN LEWIS	1	JOSEPH ICP/0600	JOSEPH ICP/2000	
MBM1 E-9012 HENDERSON-VALMET445XL		09/19	BRODY TIPPETT	1	JOSEPH ICP/0600	JOSEPH ICP/2000	
MBM1 E-9013 HENDERSON-CAT 309		09/19	BRIAN PHILLIPS	1	JOSEPH ICP/0600	JOSEPH ICP/2000	
DUMP E-9017 HENDERSON-DUMP TRUCK 1		09/19	RILEY BAKER	1	JOSEPH ICP/0600	JOSEPH ICP/2000	
SKD1 E-9007 HENDERSON-SKIDDER- 848H		09/19	CASEY GOMES	1	JOSEPH ICP/0600	JOSEPH ICP/2000	
MEDIC TEAM E-228 MEDIC TEAM 45		09/21	JAMES	2	JOSEPH ICP/0600	JOSEPH ICP/2000	
SOF1 O-178		09/22	MICHAEL HALL COOK	1	JOSEPH ICP/0600	JOSEPH ICP/2000	
<b>6. Control Operations/Work Assignments:</b>							
<b>Task:</b> Continue to construct control lines to protect the communities of Lostine and Bear Creek.							
<b>Purpose:</b> Keep fire south and west of control lines.							
<b>End State:</b> Protect values at risk. Long term plan success.							
<b>7. Special Instructions:</b>							
<b>Needs:</b> HEQB ; TFLD ; DIVS							
<b>8. Division/Group Communication Summary</b>							
Function	Channel	RX Frequency N/W	RX Tone/NAC	TX Frequency N/W	TX Tone/NAC	Mode	
COMMAND	3	170.0000 N	136.5	166.6750 N	136.5	A	
TACTICAL	7	168.2000 N	136.5	168.2000 N	136.5	A	
AIR TO GROUND	14	165.4500 N		165.4500 N		A	
<b>9. Prepared By (Resource Unit Leader)</b>			<b>Approved By (Planning Section Chief)</b>			<b>Date</b>	<b>Time</b>
ANNE SHIRLEY / NICOLE LAGIOIA, RESL			BRENDA HALLMARK, PSC1			09/10/2022	2000

**Division/Group Assignment List (ICS 204 WF)**  
**Controlled Unclassified Information//Basic**

<b>1. Incident Name:</b>				<b>3.</b>		
DOUBLE CREEK				Branch:  III	Division/Group  STURGILL	
<b>2. Operational Period:</b> DAY & NIGHT						
Date/Time From: 09/11/2022 0600 SUN		Date/Time To: 09/12/2022 0800 MON				
<b>4. Operations Personnel</b>						
<b>STRATEGIC OPERATIONS</b>		KYLE CANNON		<b>FIELD OPERATIONS</b>		JOHN SZULC CHAD SCHMIDT
<b>BRANCH DIRECTOR</b>		CHRIS LUNDGREN		<b>DIVISION/GROUP SUPERVISOR</b>		JOSEF KUPFERLING MATTHEW HEINZ (T)
<b>5. Resources Assigned this Period</b>						
Strike Team / Task Force / Resource Designator	LWD	Leader	Number Persons	Drop Off PT./Time	Pick Up PT./Time	
BOISE SMOKEJUMPERS A-10	09/13	WOOSTER	7	STANDLEY CABIN/	STANDLEY CABIN/	
REDMOND SMOKEJUMPERS A-11	09/14	MCCARTHY	10	REDS HORSE RANCH/	REDS HORSE RANCH/	
WFM1 O-144 BLACK TOOTH	09/15	STEPHEN DUBIE	9	REDS HORSE RANCH/	REDS HORSE RANCH/	
STURGILL LOOKOUTS	09/15	JAMES OBRADOVISH	2	REDS HORSE RANCH/	REDS HORSE RANCH/	
MEDIC 21 E-231 MEDIC 21	09/19	IAN NELSON	1	REDS HORSE RANCH/	REDS HORSE RANCH/	
READ O-237	09/17	ASCHLEY HUMPHREYS	1	REDS HORSE RANCH/0600	REDS HORSE RANCH/2000	
READ O-148	09/23	SEAN RADFORD	1	REDS HORSE RANCH/	REDS HORSE RANCH/	
<b>6. Control Operations/Work Assignments:</b>						
<b>Task:</b>						
<ul style="list-style-type: none"> <li>• Implement structure plans at Minam Lodge airstrip and Reds Horse Ranch airstrip.</li> <li>• Identify and implement structure protection strategies for Hawkins Cabin.</li> <li>• Identify and prep firing and holding lines on the ridge west of the 1655 Trail up to the Standley Cabin.</li> <li>• Identify and prep firing and holding lines on the Big Sheep ridge east to the fire edge from the 1655 Trail</li> <li>• Utilize aircraft along western edge of fire to slow fire spread and to prevent slope alignment.</li> </ul>						
<b>Purpose:</b> Limit fire spread west of the Wallowa Creek drainage and north of the Big Sheep ridge at Standley Cabin.						
<b>End State:</b> Protect values at risk.						
<b>7. Special Instructions:</b>						
Needs: IHC x2						
<b>8. Division/Group Communication Summary</b>						
Function	Channel	RX Frequency N/W	RX Tone/NAC	TX Frequency N/W	TX Tone/NAC	Mode
COMMAND	3	170.0000 N	136.5	166.6750 N	136.5	A
TACTICAL	7	168.2000 N	136.5	168.2000 N	136.5	A
AIR TO GROUND	14	165.4500 N		165.4500 N		A
<b>9. Prepared By (Resource Unit Leader)</b>			<b>Approved By (Planning Section Chief)</b>		<b>Date</b>	<b>Time</b>
NICOLE LAGIOIA / ANNE SHIRLEY, RESL			BRENDA HALLMARK, PSC1		09/10/2022	2000

**Division/Group Assignment List (ICS 204 WF)**  
Controlled Unclassified Information//Basic

<b>1. Incident Name:</b>				<b>3.</b>			
DOUBLE CREEK				<b>Branch:</b>		<b>Division/Group</b>	
<b>2. Operational Period:</b> DAY & NIGHT				ROAD		ROAD	
Date/Time From: 09/11/2022 0600      SUN		Date/Time To: 09/12/2022 0800      MON					
<b>4. Operations Personnel</b>							
<b>STRATEGIC OPERATIONS</b>		KYLE CANNON		<b>FIELD OPERATIONS</b>		JOHN SZULC SONNY CALDWELL (T)	
<b>BRANCH DIRECTOR</b>				<b>DIVISION/GROUP SUPERVISOR</b>		JEREMY POTEET	
<b>5. Resources Assigned this Period</b>							
Strike Team / Task Force / Resource Designator		LWD	Leader	Number Persons	Drop Off PT./Time	Pick Up PT./Time	
WTS2 E-292 BOWMAN TRUCKING		09/23	JERRY NUESSELE	1			
WTS2 E-293 WATER WAGONS		09/23	MIKE MUSIA	2			
<b>6. Control Operations/Work Assignments:</b>							
<b>Task:</b> Improve road conditions for operational and logistical travel.							
<b>Purpose:</b> Improve safety and efficiency.							
<b>End State:</b> Roads improved and providing safe, efficient travel and logistical support.							
<b>7. Special Instructions:</b>							
Needs: Grader; WT x2							
<b>8. Division/Group Communication Summary</b>							
Function	Channel	RX Frequency N/W	RX Tone/NAC	TX Frequency N/W	TX Tone/NAC	Mode	
COMMAND	1	170.3125 N	136.5	162.1875 N	136.5	A	
COMMAND	2	170.6875 N	136.5	166.5750 N	136.5	A	
COMMAND	3	170.6000 N	131.8	164.9625 N	123.0	A	
COMMAND	4	171.0625 N	136.5	162.8125 N	136.5	A	
AIR TO GROUND	13	166.6125 N		166.6125 N		A	
<b>9. Prepared By (Resource Unit Leader)</b>			<b>Approved By (Planning Section Chief)</b>		<b>Date</b>	<b>Time</b>	
ANNE SHIRLEY / NICOLE LAGIOIA, RESL			BRENDA HALLMARK, PSC1		09/10/2022	2000	

**Division/Group Assignment List (ICS 204 WF)**  
**Controlled Unclassified Information//Basic**

<b>1. Incident Name:</b>				<b>3.</b>		
DOUBLE CREEK				<b>Branch:</b>  NIGHT	<b>Division/Group</b>  A/Z	
<b>2. Operational Period:</b> DAY & NIGHT						
Date/Time From: 09/11/2022 0600 SUN		Date/Time To: 09/12/2022 0800 MON				
<b>4. Operations Personnel</b>						
<b>STRATEGIC OPERATIONS</b> KYLE CANNON			<b>FIELD OPERATIONS</b> JOHN SZULC SONNY CALDWELL			
<b>BRANCH DIRECTOR</b> THOM TAYLOR			<b>DIVISION/GROUP SUPERVISOR</b> JIM HELSTOWSKI			
<b>5. Resources Assigned this Period</b>						
Strike Team / Task Force / Resource Designator	LWD	Leader	Number Persons	Drop Off PT./Time	Pick Up PT./Time	
HC2IA C-19 NORTH PACIFIC 10B	09/21	ALEX RAMIREZ	20	IMNAHA SPIKE/1800	IMNAHA SPIKE/0800	
ENG4 E-165 FIRE WORKS BRUSH 410	09/18	SCOTT HALSEY	3	IMNAHA SPIKE/1800	IMNAHA SPIKE/0800	
ENG4 E-175 CHEWACK WILDFIRE	09/19	TRISTAN GESE	3	IMNAHA SPIKE/1800	IMNAHA SPIKE/0800	
ENG5 E-168 TIMBERMANS		ENICK	3	IMNAHA SPIKE/1800	IMNAHA SPIKE/0800	
ENG6 E-171 ENG6 - 616	09/20	RYLE WOOD	5	IMNAHA SPIKE/1800	IMNAHA SPIKE/0800	
WTS3 E-207 ELKHORN 3801-61	09/18	JERRY HAMPTON	1	IMNAHA SPIKE/1800	IMNAHA SPIKE/0800	
AMBU E-153 AMBU 11	09/19	NATHAN GEER	2	IMNAHA SPIKE/1800	IMNAHA SPIKE/0800	
<b>6. Control Operations/Work Assignments:</b>						
<p><b>Task:</b> Fire and hold primary line to protect vital infrastructure along the Imnaha River Corridor. Secure fires edge for containment and patrol status.</p> <p><b>Purpose:</b> Reduce the threat to private property and infrastructure from the main fire.</p> <p><b>End State:</b> A secured fire edge around private property and infrastructure along the Imnaha River drainage.</p>						
<b>7. Special Instructions:</b>						
Identify medical resources within your division.						
Needs: HC2IA x2; ENG x3; DOZ; TFLD x2; WTS x3; HEQB; DIVS						
<b>8. Division/Group Communication Summary</b>						
Function	Channel	RX Frequency N/W	RX Tone/NAC	TX Frequency N/W	TX Tone/NAC	Mode
COMMAND	2	170.6875 N	136.5	166.5750 N	136.5	A
COMMAND	3	170.6000 N	131.8	164.9625 N	123.0	A
TACTICAL	7	168.2000 N	136.5	168.2000 N	136.5	A
<b>9. Prepared By (Resource Unit Leader)</b>			<b>Approved By (Planning Section Chief)</b>		<b>Date</b>	<b>Time</b>
NICOLE LAGIOIA / ANNE SHIRLEY, RESL			BRENDA HALLMARK, PSC1		09/10/2022	2000

**Division/Group Assignment List (ICS 204 WF)**  
Controlled Unclassified Information//Basic

<b>1. Incident Name:</b>				<b>3.</b>		
DOUBLE CREEK				<b>Branch:</b>  NIGHT	<b>Division/Group</b>  E / S	
<b>2. Operational Period:</b> DAY & NIGHT						
Date/Time From: 09/11/2022 0600		Date/Time To: 09/12/2022 0800				
SUN		MON				
<b>4. Operations Personnel</b>						
<b>STRATEGIC OPERATIONS</b>		KYLE CANNON		<b>FIELD OPERATIONS</b>		JOHN SZULC SONNY CALDWELL
<b>BRANCH DIRECTOR</b>		THOM TAYLOR		<b>DIVISION/GROUP SUPERVISOR</b>		KEN FOSS ADAM ZAHARRIS (T)
<b>5. Resources Assigned this Period</b>						
Strike Team / Task Force / Resource Designator	LWD	Leader	Number Persons	Drop Off PT./Time	Pick Up PT./Time	
ENG6 E-144 SCHOLL FIRE	09/18	JOSEPH MEYER	3	IMNAHA SPIKE/	IMNAHA SPIKE/	
ENG6 E-21 RATTLESNAKE RIDGE	09/16	BRANDON HUMPHREYS	3	IMNAHA SPIKE/	IMNAHA SPIKE/	
DZR3 E-148 BRUCE YOUNG LOGGING	09/13	WILLIE GENTRY	2	IMNAHA SPIKE/	IMNAHA SPIKE/	
MEDIC TEAM E-224 MEDIC TEAM 43	09/19	JEREMY RAMIREZ	2	IMNAHA SPIKE/	IMNAHA SPIKE/	
AMBU E-153 AMBU 11	09/19	NATHAN GEER	2	IMNAHA SPIKE/	IMNAHA SPIKE/	
<b>6. Control Operations/Work Assignments:</b>						
<b>Task:</b> Fire and hold primary line to protect vital infrastructure along the Imnaha River Corridor. Secure fires edge for containment and patrol status.						
<b>Purpose:</b> Reduce the threat to private property and infrastructure from the main fire.						
<b>End State:</b> A secured fire edge around private property and infrastructure along the Imnaha River drainage.						
<b>7. Special Instructions:</b>						
Identify medical resources within your division.						
Needs:						
<b>8. Division/Group Communication Summary</b>						
Function	Channel	RX Frequency N/W	RX Tone/NAC	TX Frequency N/W	TX Tone/NAC	Mode
COMMAND	1	170.3125 N	136.5	162.1875 N	136.5	A
COMMAND	2	170.6875 N	136.5	166.5750 N	136.5	A
COMMAND	3	170.6000 N	131.8	164.9625 N	123.0	A
COMMAND	4	171.0625 N	136.5	162.8125 N	136.5	A
TACTICAL	8	168.6000	136.5	168.6000	136.5	A
<b>9. Prepared By (Resource Unit Leader)</b>			<b>Approved By (Planning Section Chief)</b>		<b>Date</b>	<b>Time</b>
NICOLE LAGIOIA / ANNE SHIRLEY, RESL			BRENDA HALLMARK, PSC1		09/10/2022	2000

**Division/Group Assignment List (ICS 204 WF)**  
Controlled Unclassified Information//Basic

<b>1. Incident Name:</b>				<b>3.</b>			
DOUBLE CREEK				<b>Branch:</b>		<b>Division/Group</b>	
<b>2. Operational Period:</b> DAY & NIGHT				NIGHT		Q / R	
Date/Time From: 09/11/2022 0600 SUN		Date/Time To: 09/12/2022 0800 MON					
<b>4. Operations Personnel</b>							
<b>STRATEGIC OPERATIONS</b>		KYLE CANNON		<b>FIELD OPERATIONS</b>		JOHN SZULC SONNY CALDWELL	
<b>BRANCH DIRECTOR</b>		THOM TAYLOR		<b>DIVISION/GROUP SUPERVISOR</b>		ANDY HAYES BRAD WHITTINGTON	
<b>5. Resources Assigned this Period</b>							
Strike Team / Task Force / Resource Designator		LWD	Leader	Number Persons	Drop Off PT./Time	Pick Up PT./Time	
TFLD O-49		09/23	COREY BETZ	1	IMNAHA SPIKE/1800	IMNAHA SPIKE/0800	
TFLD (T) O-204		09/23	JOHN FITZGERALD	1	IMNAHA SPIKE/1800	IMNAHA SPIKE/0800	
IHC C-1 VALE IHC		09/14	GLEN HEITZ	20	IMNAHA SPIKE/1800	IMNAHA SPIKE/0800	
**HC2 C-26 LAVA RIVER 8		09/21	RAUL CASTRO	20	IMNAHA SPIKE/1800	IMNAHA SPIKE/0800	
ENG4 E-162 ARCHER MTN 311 **NEBO PATROL**		09/19	JUSTUS BARTON	3	IMNAHA SPIKE/1800	IMNAHA SPIKE/0800	
ENG4 E-176 FLASHOVER		09/20	STANLEY VINCENT	3	IMNAHA SPIKE/1800	IMNAHA SPIKE/0800	
ENG5 E-167 WEST COAST WILDFIRE 0004		09/18	BRANDEN MCCOY	3	IMNAHA SPIKE/1800	IMNAHA SPIKE/0800	
DZR3 E-149 TRAVERSE LLC		09/19	DARRION MOTT	2	IMNAHA SPIKE/1800	IMNAHA SPIKE/0800	
WTT1 E-142 CRIDDLE CONTRACTING		09/22	CRIDDLE	2	IMNAHA SPIKE/1800	IMNAHA SPIKE/0800	
WTS3 E-206 REDRIDGE 91		09/23	RICHARD REYNOLDS	2	IMNAHA SPIKE/1800	IMNAHA SPIKE/0800	
AMBU E-153 AMBU 11		09/19	GEER	2	IMNAHA SPIKE/1800	IMNAHA SPIKE/0800	
MEDIC TEAM E-227 MEDIC TEAM 44		09/20	ERIC WAGGONER	2	IMNAHA SPIKE/1800	IMNAHA SPIKE/0800	
<b>6. Control Operations/Work Assignments:</b>							
<b>Task:</b> Fire and hold primary line to protect vital infrastructure along the Imnaha River Corridor. Secure fires edge for containment and patrol status.							
<b>Purpose:</b> Southern containment line that protects values at risk.							
<b>End State:</b> A secured fire edge around private property and infrastructure along the Imnaha River drainage.							
<b>7. Special Instructions:</b>							
**Paramedic on crew							
<b>8. Division/Group Communication Summary</b>							
Function	Channel	RX Frequency N/W	RX Tone/NAC	TX Frequency N/W	TX Tone/NAC	Mode	
COMMAND	2	170.6875 N	136.5	166.5750 N	136.5	A	
COMMAND	3	170.6000 N	131.8	164.9625 N	123.0	A	
COMMAND	4	171.0625 N	136.5	162.8125 N	136.5	A	
TACTICAL	6	168.0500 N	136.5	168.0500 N	136.5	A	
TACTICAL	7	168.2000 N	136.5	168.2000 N	136.5	A	
<b>9. Prepared By (Resource Unit Leader)</b>			<b>Approved By (Planning Section Chief)</b>		<b>Date</b>	<b>Time</b>	
NICOLE LAGIOIA / ANNE SHIRLEY, RESL			BRENDA HALLMARK, PSC1		09/10/2022	2000	



**Division/Group Assignment List (ICS 204 WF)**  
Controlled Unclassified Information//Basic

<b>1. Incident Name:</b>			<b>3.</b>			
DOUBLE CREEK			<b>Branch:</b>  NIGHT	<b>Division/Group</b>  DOUBLE CREEK STRUCTURE GRP - ORANGE NIGHT		
<b>2. Operational Period: DAY &amp; NIGHT</b>						
Date/Time From: 09/11/2022 0600      SUN		Date/Time To: 09/12/2022 0800      MON				
<b>4. Operations Personnel</b>						
<b>STRATEGIC OPERATIONS</b>		KYLE CANNON		<b>FIELD OPERATIONS</b>		JOHN SZULC / KELLY ZAKRZEWSKI SONNY CALDWELL
<b>BRANCH DIRECTOR</b>		THOM TAYLOR		<b>DIVISION/GROUP SUPERVISOR</b>		ANDY PARKER
<b>5. Resources Assigned this Period</b>						
Strike Team / Task Force / Resource Designator		LWD	Leader	Number Persons	Drop Off PT./Time	Pick Up PT./Time
TASK E-9928 CLATSOP TF 28 TFLD 3162		09/17	MARK KEEFER	1	IMNAHA SPIKE/1800	IMNAHA SPIKE/0800
ENG3 E-9928.2 KNAPPA FIRE B2271		09/17	FRANK STUHR	3	IMNAHA SPIKE/1800	IMNAHA SPIKE/0800
ENG6 E-9928.3 LEWIS & CLARK FIRE B2673		09/17	JEFF GOLIGHTLY	2	IMNAHA SPIKE/1800	IMNAHA SPIKE/0800
ENG6 E-9928.4 ASTORIA FIRE B2571		09/17	DENNIS GENESSE	2	IMNAHA SPIKE/1800	IMNAHA SPIKE/0800
WT4 E-9928.5 WARRENTON FIRE B2733		09/17	JOHN WAHL	2	IMNAHA SPIKE/1800	IMNAHA SPIKE/0800
ENG3 E-9928.6 GEIRHART FIRE B2972		09/17	JAMES SCHNEIDER	3	IMNAHA SPIKE/1800	IMNAHA SPIKE/0800
SOFR OSFM		09/17	GREG DEEDEN	1	IMNAHA SPIKE/1800	IMNAHA SPIKE/0800
<b>6. Control Operations/Work Assignments:</b>						
<p><b>Task:</b> Assure LCES at all times. Identify and mark safety zones. Assess structure protection needs and provide structure prep equivalent with the risk. Support suppression operations as requested, within delegation of authority. Identify water sources and input using survey-123 - ensure data syncs.</p> <p><b>Purpose:</b> Reduce the potential for structure loss within assigned area.</p> <p><b>End State:</b> There are minimal fire impacts to the area with no loss of structures.</p>						
<b>7. Special Instructions:</b>						
<p>Determine need for mop-up on structures. If needed, mop up within 100 feet of structures. Identify water supplies. Placard addresses as time allows. Inventory all pumps and equipment and load into Survey 123.</p> <p>Enter pump/tank GPS data into Survey 123.</p>						
<b>8. Division/Group Communication Summary</b>						
Function	Channel	RX Frequency N/W	RX Tone/NAC	TX Frequency N/W	TX Tone/NAC	Mode
COMMAND	2	170.6875 N	136.5	166.5750 N	136.5	A
COMMAND	3	170.6000 N	131.8	164.9625 N	123.0	A
COMMAND	4	171.0625 N	136.5	162.8125 N	136.5	A
TACTICAL	10	154.4525 N		158.7375 N	136.5	A
TACTICAL	11	155.1675		150.8050 N	136.5	A
<b>9. Prepared By (Resource Unit Leader)</b>			<b>Approved By (Planning Section Chief)</b>		<b>Date</b>	<b>Time</b>
VINCE WILSON, PSC1			BILL BOOS, PSC1		09/10/2022	2000

Controlled Unclassified Information/Basic

<b>AIR OPERATIONS SUMMARY</b>		Prepared By:	Prepared: 09/10/2022	Prepared Time: 1815 Hrs
Double Creek/Nebo/Sturgill/Goat1&2		<b>2. OPERATIONAL PERIOD</b>	<b>START TIME:</b> 0700	<b>SUNRISE:</b> 0615
		09/11/2022	<b>END TIME:</b> 2000	<b>SUNSET:</b> 1915

**HIGH VELOCITY, SHIFTING, ERRATIC WINDS WILL AFFECT AIRCRAFT PERFORMANCE AND AVAILABILITY OVER THE FIRE, VISIBILITY IS AN ISSUE.**

**ENSURE TACTICAL AVIATION USE IS IN ALIGNMENT WITH INCIDENT PRIORITIES**

**TRACK WATER SOURCE USE ON COST SUMMARIES FOR EACH HELICOPTER.**

**\*LEND/LEASE TO NEW IA OUTSIDE THE DELEGATION \***

**\*\*\* NEW TFR DOUBLE CREEK \*\*\***

**UNMANNED ROMEO 3-1**

**UNMANNED ROMEO 3-2**

**TETON HELITACK (EXTRACTION) MATT LANCASTER (307)-259-3397**

**TETON HELITACK H-8HX**

**AGENCY SHORT-HAUL/BLS**

**JOSEPH HELIBASE**

PROVIDE LAT/LONG DD MM DM ELEVATION

ESTIMATED PATIENT WEIGHT

ESTIMATED TREE HEIGHT

**TFR 2/3189**



**TFR 2/4975**



**DOUBLE CREEK**

**118.600**

8. PERSONNEL	NAME	PHONE #	7. FREQUENCIES	AM	FM	8. FIXED-WING Avail/ Type/ Make-Model/ N#/ Base
AOBD	Sean Cox	530-409-2363	A/A TFR DBL CRK	118.600		AIRTANKERS: ORDER THRU ATGS
ASGS	Brian Knapp	520-591-2704	A/A (Fixed Wing)			JOSEPH AIRPORT 45 21.61 X117 15.07
ASGS T	Anthony Hernandez	541-620-0513	A/A (Rotor Wing)	133.1250		<b>Aerial Supervision Platforms:</b>
ATGS	Todd Pease	541-408-2309	A/G (Primary)DBL CRK		166.6125	AA-616- LaGrande,OR Pease/Tone
ATGS T	Joe Tone	360-518-6266	A/G (Secondary) DBL CRK		168.3375	AA-610-Baker City,OR Booker
ATGS	Mark Booker	760-223-6580	DECK		163.100	H-7KT- JSY Lynde/Caballero
HLCO	Matt Lynde	530-941-4600	TOLC		171.0375	Finance email: 2022.doublecreek.finance@firenet.gov
HLCO T	Roger Caballero	909-815-0714	STURGILL/ WLD A/A	126.225		Helibase emails: doublecreekhelibase@gmail.com
HEBMT Joseph	Jeb Quinn	530-966-3481	WILDERNESS A/G		165.4500	UASP Steve Ramaekers 208-473-8708
La Grande Dispatch		541-975-5415				UASP Jodon Morton 907-388-1050

FAA N#	TY	MAKE/ MODEL	BASE	START	AVAIL	REMARKS	FAA N#	TY	MAKE/ MODEL	BASE	START	AVAIL	REMARKS
FPUK	1	AS-332L1	JSY	0700	0800	Bucket	N604CK	1	UH-60	JSY	0700	0800	Bucket
N660FS	1	UH-60	JSY	0700	0800	Bucket	N9CH	1	B-234	JSY	0700	0800	Bucket
N911CV	3	AS-350B3	JSY	0700	0800	REC/PSD/PAX	N8JS	1	S-61N	JSY	0700	0800	Bucket
N47KT	3	B-407HP	JSY	0700	0800	REC/PSD/PAX	N223HT	2	B-205++	JSY	0700	0800	Rapp/H20 etc
H-8HX	3	B-407	JSY	0700	0800	SHORT-HAUL	N580SH	2	B-205A1	JSY	0700	0800	Pax/H20/Carg

# Short-Haul Operations

## CAPABILITIES

- During an operational Short-Haul the helicopter is capable of inserting Short-Haulers into an area with tight canopy cover and/or technical terrain.
- Haul line lengths range from 100 feet to 350 feet.
- Short hauler and/or medical gear can be delivered to the medical scene even if extraction by short-haul is not necessary.

## ORDERING

- EMT or Medical Incident IC determines medical extraction is required.
- Follow local established procedures and/or Medical Incident Report (MIR) in the IRPG.
- Confirm aircraft type, call sign, estimated time of arrival and frequency.
- Give site selection information when ordering: hazards (i.e. ash, smoke, snags, aerial), tree height, terrain, and patient transport configuration (supine or seated position). Repeat hazards and give updated weather conditions as well as brief patient update to responding helicopter.

**PROCESS:** The helicopter will fly to the coordinates provided. They will make contact with ground personnel on scene with the patient using an identified air-to-ground frequency. The helicopter will complete a short-haul recon and size up, gather patient update information and then fly to a landing zone (LZ) to configure for short-haul operations. The helicopter will be monitoring the appropriate air-to-ground, air guard and victor frequencies. From this point, ground resources should only contact the helicopter in case of an emergency. During the insertion and extraction process ground personnel must be clear of the area.

## ON SCENE: EXPECT THE FOLLOWING

- 1 or 2 rescuers (at least one qualified as an EMT or higher)
- Backboard (if needed and not already on scene)
- All equipment necessary for patient extraction

The Patient Extraction Bag accommodates most backboards.  
-A patient on a backboard, TRS, SKED or litter will be inserted into the bag.



The Seat Harness is used for patients not requiring the use of a backboard.



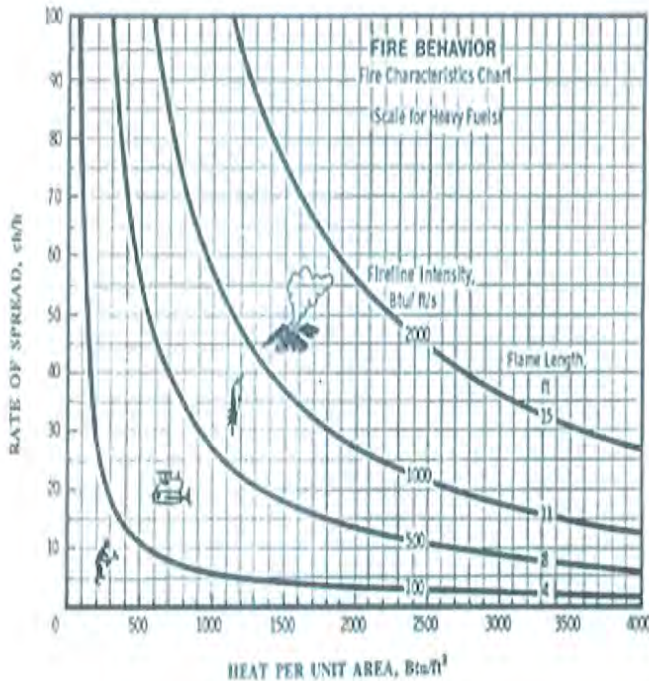
INCIDENT RADIO COMMUNICATIONS PLAN I-205				1. INCIDENT NAME		2. DATE/TIME PREPARED		3. OPERATIONAL PERIOD DATE/TIME			
				<b>Double Creek</b>		9/10/2022 1700		9/11/2022 0600 to 9/12/2022 0600			
4. BASIC RADIO CHANNEL UTILIZATION											
Ch #	Function	Channel Name	Assignment	RX Freq	NW	RX Tone/NAC	TX Freq	NW	TX Tone/NAC	Mode Analog (A) Digital (D) Mixed (M)	Remarks
1	CMD	CMD1	DIV E/S, RIVER ROADS NEBO, ROADS DIV Q/R/E/S/AZ, RIVER	170.3125	N	136.5	162.1875	N	136.5	A	
2	CMD	CMD2	ALL DIV	170.6875	N	136.5	166.5750	N	136.5	A	
3	CMD	BUCKHORN	ALL DIV	170.6000	N	131.8	164.9625	N	123.0	A	
4	CMD	CMD4	DIV Q,R,E/S ROADS, RIVER	171.0625	N	136.5	162.8125	N	136.5	A	
5	CMD	UNASSIGNED	UNASSIGNED		N			N		A	
6	TAC	TAC 6	DIV IA,Q, NATL GUARD	168.0500	N	136.5	168.0500	N	136.5	A	
7	TAC	TAC 7	STURGILL DIV AZ, R	168.2000	N	136.5	168.2000	N	136.5	A	
8	TAC	TAC 8	NEBO / DIV E/S	168.6000	N	136.5	168.6000	N	136.5	A	
9	TAC	STRUCTURE 9	DIV AZ,E/S	151.1375	N		159.4725	N	136.5	A	
10	TAC	STRUCTURE 10	DIV AZ,Q,R	154.4525	N		158.7375	N	136.5	A	
11	TAC	STRUTURE 11	AZ,Q,R	155.1675	N	None	150.8050	N	136.5	A	
12	TAC	STATE FIRE	STRUCTURE	154.2800	N	None	154.2800	N	156.7	A	
13	AIR OPS	A/G DOUBLE CREEK PRI	DOUBLE CREEK ALL DIV	166.6125	N	None	166.6125	N	None	A	
14	AIR OPS	A/G DOUBLE CREEK SEC	DOUBLE CREEK ALL DIV	168.3375	N	None	168.3375	N	None	A	
15	AIR MED	VMED 29	ALL DIV	155.3475	N	156.7	155.3475	N	156.7	A	
16	AIR OPS	AIRGUARD	ALL DIV	168.6250	N	None	168.6250	N	110.9	A	
5. Special Instructions:											
6. I-205 Prepared By: Communications Unit Leader				Name:		Rick Heuchert/George Rosenthal		Signature:			

INCIDENT RADIO COMMUNICATIONS PLAN I-205		1. INCIDENT NAME		2. DATE/TIME PREPARED		3. OPERATIONAL PERIOD DATE/TIME					
		Wilderness Fires		9/10/2022 1700		9/11/2022 0600 to 9/12/2022 0600					
4. BASIC RADIO CHANNEL UTILIZATION											
Ch #	Function	Channel Name	Assignment	RX Freq	N/W	RX Tone/NAC	TX Freq	N/W	TX Tone/NAC	Mode Analog (A) Digital (D) Mixed (M)	Remarks
1	CMD	BUCKHORN	DOUBLE CREEK ALL DIV	170.6000	N	131.8	164.9625	N	123.0	A	
2	CMD	CMD2	NEBO, ROADS DIV Q,R,E/S,AZ, RIVER	170.6875	N	136.5	166.5750	N	136.5	A	
3	CMD	CMD3	BRANCH 3	170.0000	N	136.5	166.6750	N	136.5	A	
4	CMD	CMD4	DIV Q,R,E/S ROADS, RIVER	171.0625	N	136.5	162.8125	N	136.5	A	
5	CMD	CMD6	BRANCH 3	170.2625	N	136.6	164.6000	N	136.5	A	
6	TAC	TAC 6	DIV I,A,Q, NATL GUARD	168.0500	N	136.5	168.0500	N	136.5	A	
7	TAC	TAC 7	STURGILL DIV A/Z,R	168.2000	N	136.5	168.2000	N	136.5	A	
8	TAC	TAC 8	NEBO DIV E/S	168.6000	N	136.5	168.6000	N	136.5	A	
9	TAC	STRUCTURE 9	DIV A/Z, E/S	151.1375	N	None	159.4725	N	136.5	A	
10	TAC	STRUCTURE 10	DIV A/Z, Q,R	154.4525	N	None	158.7375	N	136.5	A	
11	TAC	STRUCTURE 11	DIV A/Z,Q,R	155.1675	N	None	150.8050	N	136.5	A	
12	TAC	STATE FIRE	STRUCTURE	154.2800	N	None	154.2800	N	156.7	A	
13	AIR OPS	A/G DOUBLE CREEK PRI	DOUBLE CREEK ALL DIV	166.6125	N	None	166.6125	N	None	A	
14	AIR OPS	A/G WILDERNESS	BRANCH 3	165.4500	N	None	165.4500	N	None	A	
15	AIR MED	VMED 29	ALL DIV	155.3475	N	156.7	155.3475	N	156.7	A	
16	AIR OPS	AIRGUARD	ALL DIV	168.6250	N	None	168.6250	N	110.9	A	
5. Special Instructions:											
6. I-205 Prepared By: Communications Unit Leader				Name:				Rick Heuchert/George Rosenthal		Signature:	

**HEALTH AND SAFETY MESSAGE**  
*Pacific Northwest Incident Management Team 2*



**Hauling Chart**



Flame Length (ft)	Fireline Intensity (Btu/ft/s)	Interpretations
0-4	0-100	Fires can generally be attacked at the head or flanks by persons using hand tools.  Handline should hold the fire.
4-8	100-500	Fires are too intense for direct attack on the head by persons using hand tools.  Handline cannot be relied on to hold fire. Equipment such as dozers, engines, and retardant aircraft can be effective.
8-11	500-1,000	Fires may present serious control problems – torching out, crowning, and spotting  Control efforts at the head of the fire will probably be ineffective.
11+	1,000+	Crowning, spotting, and major runs are common.  Control efforts at the head of the fire are ineffective.

**The surface fire characteristics chart and description above includes curves for several flame length values as related to rate of spread and heat per unit area with symbols for fire suppression interpretations ranging from fires that can be attacked by persons with hand tools to fires for which control efforts are ineffective. The fire characteristics chart is, therefore, also known as the "hauling chart"- haul in crews (0-4 ft flame lengths), haul in equipment (4-8 ft flame lengths), haul in aircraft (8-11 ft flame lengths), or haul everything out of there (11+ flame lengths).**

**Ensure aircraft use as a suppression response is being effective. Please communicate any resource utilization that is ineffective.**

<https://citeseerx.ist.psu.edu/viewdoc/download;jsessionid=656E417E6017AF2052609E8694954732?doi=10.1.1.369.6500&rep=rep1&type=pdf>

Safety Officers: Brown, Koons, Poyner, Munns

## Logistics Message

### ICP/Base Camp

#### LOGISTICS INFORMATION

All logistic support items listed below are at ICP/Base Camp  
Joseph Rodeo Grounds, 405 W Wallowa Ave, Joseph OR

#### FOOD

Breakfast 0500-0900

Lunches available at Reefer starting at 0600 (along with water, Gatorade and ice)

Dinner 1730-2100

**GROUND SUPPORT HOURS:** 0530-2130

**Mechanic** 0600-2100

**Fuel Tender** 0600-1100, 1300-2100 (Camp Fuel 1100-1300)

**Weed Wash** 0700-2000

**ORDERING** 0700-1900

For questions call 206-735-1023

Send an electronic General Message (213) or a photo (as PDF if possible) of a hard copy 213 to Ordering at [2022.doublecreek.ordering@firenet.gov](mailto:2022.doublecreek.ordering@firenet.gov)

\*\* NOTE: GM's need separated by O, E, C and S requests with Fire Name at top of page

Please include: Point of Contact with phone number, Report To/Delivery Point, and Date & Time Needed. Name requests need justification with minimum 48 hour reporting.

**SUPPLY** 0600-2100

**SAW SHOP** (IN SUPPLY) 0600-1200 AND 1500-2100

**SHOWERS** 0500-1200 and 1400-2200

**LAUNDRY** 0500-1000 AND 1700-2200

### IMNAHA SPIKE CAMP

#### LOGISTICS INFORMATION

**LOGISTICS SUPPORT HOURS:** 0530-2200

**SHOWERS** 0500-1200 and 1400-2200

AFTER HOURS MEDICAL IN IMNAHA SPIKE – GO TO MEDICAL YURT.

### **Incident Phone Numbers**

**Check in:** 206-795-6379

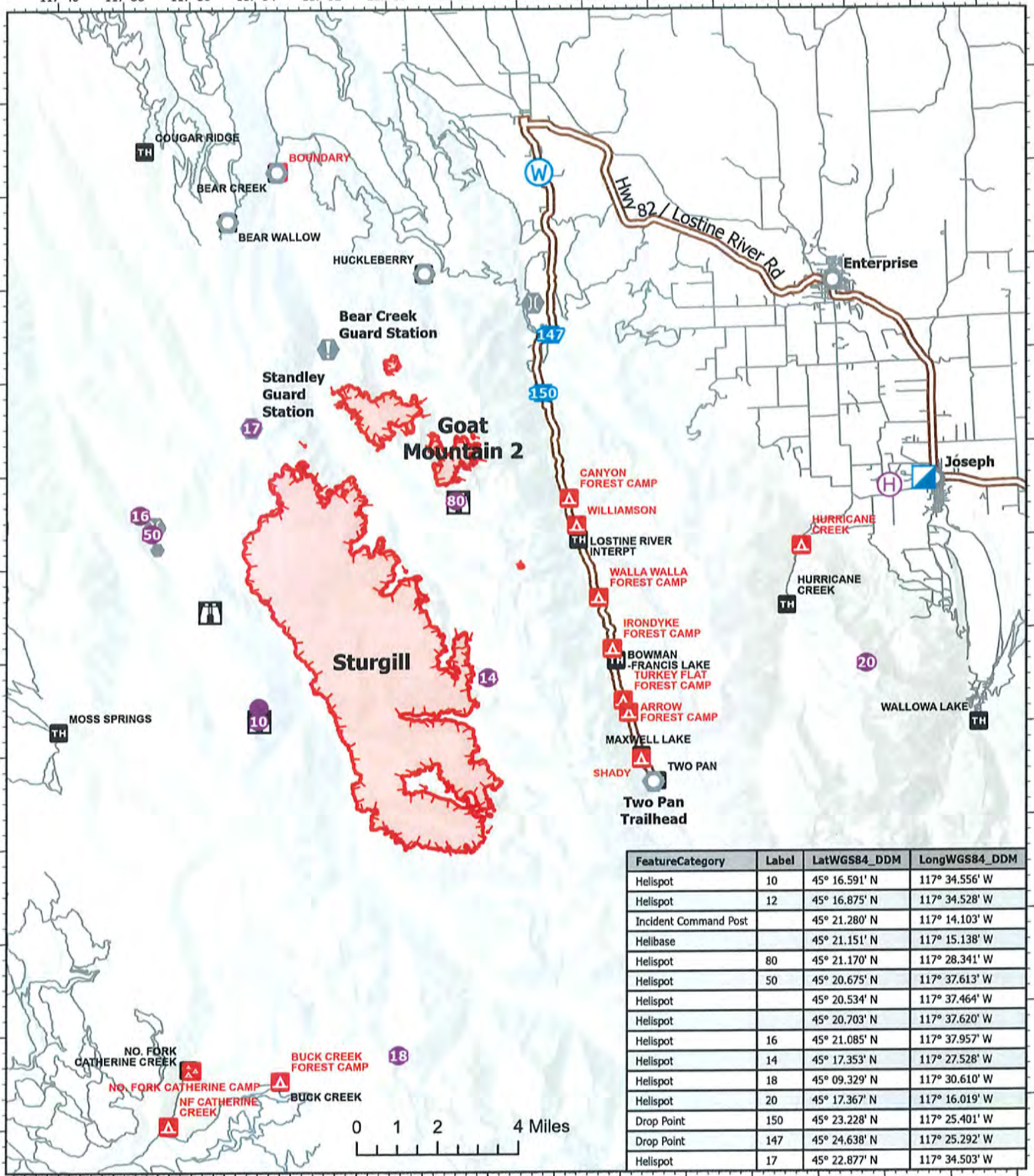
**DMOB:** 206-718-0358

**Finance:** 971-346-6580

**Communications:** 206-743-1782

**Ground Support:** 503-867-3045

**COVID:** 206-817-9823



FeatureCategory	Label	LatWGS84_DDM	LongWGS84_DDM
Helispot	10	45° 16.591' N	117° 34.556' W
Helispot	12	45° 16.875' N	117° 34.528' W
Incident Command Post		45° 21.280' N	117° 14.103' W
Helibase		45° 21.151' N	117° 15.138' W
Helispot	80	45° 21.170' N	117° 28.341' W
Helispot	50	45° 20.675' N	117° 37.613' W
Helispot		45° 20.534' N	117° 37.464' W
Helispot		45° 20.703' N	117° 37.620' W
Helispot	16	45° 21.085' N	117° 37.957' W
Helispot	14	45° 17.353' N	117° 27.528' W
Helispot	18	45° 09.329' N	117° 30.610' W
Helispot	20	45° 17.367' N	117° 16.019' W
Drop Point	150	45° 23.228' N	117° 25.401' W
Drop Point	147	45° 24.638' N	117° 25.292' W
Helispot	17	45° 22.877' N	117° 34.503' W

# Transportation

Sturgill

OR-WWF-000334

09/11/22

19,173 acres at 9/9/22 2200

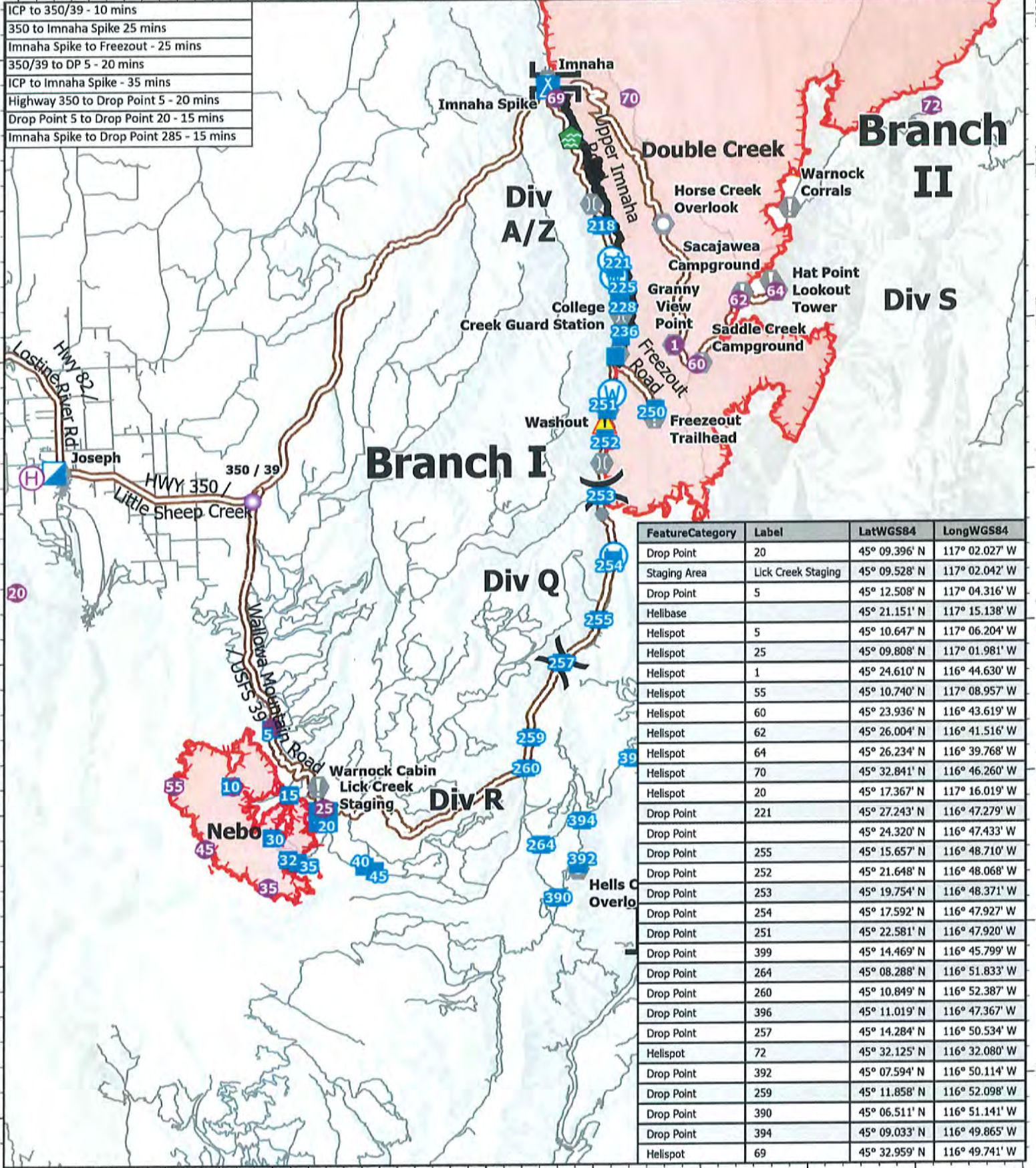
- Helispot
- Drop Point
- Other
- Water Source
- ⊕ Helibase
- ⊠ Lookout
- Landmark
- ⚡ Highlighted Route
- ⚡ Incident Command Post
- ⊙ Value at Risk
- ⊙ Bridge
- ⚡ EventPoint for Sturgill Table



PNW2 GIS  
9/10/2022 1859  
Acres from IR  
North American 1983 Datum.



ICP to 350/39 - 10 mins
350 to Imnaha Spike 25 mins
Imnaha Spike to Freezeout - 25 mins
350/39 to DP 5 - 20 mins
ICP to Imnaha Spike - 35 mins
Highway 350 to Drop Point 5 - 20 mins
Drop Point 5 to Drop Point 20 - 15 mins
Imnaha Spike to Drop Point 285 - 15 mins

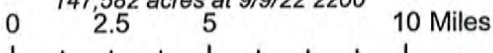


FeatureCategory	Label	LatWGS84	LongWGS84
Drop Point	20	45° 09.396' N	117° 02.027' W
Staging Area	Lick Creek Staging	45° 09.528' N	117° 02.042' W
Drop Point	5	45° 12.508' N	117° 04.316' W
Helibase		45° 21.151' N	117° 15.138' W
Helispot	5	45° 10.647' N	117° 06.204' W
Helispot	25	45° 09.808' N	117° 01.981' W
Helispot	1	45° 24.610' N	116° 44.630' W
Helispot	55	45° 10.740' N	117° 08.957' W
Helispot	60	45° 23.936' N	116° 43.619' W
Helispot	62	45° 26.004' N	116° 41.516' W
Helispot	64	45° 26.234' N	116° 39.768' W
Helispot	70	45° 32.841' N	116° 46.260' W
Helispot	20	45° 17.367' N	117° 16.019' W
Drop Point	221	45° 27.243' N	116° 47.279' W
Drop Point		45° 24.320' N	116° 47.433' W
Drop Point	255	45° 15.657' N	116° 48.710' W
Drop Point	252	45° 21.648' N	116° 48.068' W
Drop Point	253	45° 19.754' N	116° 48.371' W
Drop Point	254	45° 17.592' N	116° 47.927' W
Drop Point	251	45° 22.581' N	116° 47.920' W
Drop Point	399	45° 14.469' N	116° 45.799' W
Drop Point	264	45° 08.288' N	116° 51.833' W
Drop Point	260	45° 10.849' N	116° 52.387' W
Drop Point	396	45° 11.019' N	116° 47.367' W
Drop Point	257	45° 14.284' N	116° 50.534' W
Helispot	72	45° 32.125' N	116° 32.080' W
Drop Point	392	45° 07.594' N	116° 50.114' W
Drop Point	259	45° 11.858' N	116° 52.098' W
Drop Point	390	45° 06.511' N	116° 51.141' W
Drop Point	394	45° 09.033' N	116° 49.865' W
Helispot	69	45° 32.959' N	116° 49.741' W

## Transportation

Double Creek  
OR-WWF-000400  
09/11/22

147,582 acres at 9/9/22 2200



PNW2 GIS  
9/10/2022 1852  
Acres from IR  
North American 1983 Datum.

**DOUBLE CREEK  
DEMOB FROM 9/11 TO 9/13**

<b>RO #</b>	<b>RESOURCE NAME</b>	<b>KIND</b>
<b>11-Sep</b>		
O-32	CHARON, RANDY	HMGB
O-71	RHINE, STEPHEN	PIO2
<b>12-Sep</b>		
E-9924	POLK COUNTY TF 24	TASK
O-3.30	SPERLING, CYNTHIA	EQTR
O-3.32	MCALOON, JESSICA L	COMP
O-3.69	SZULC, JOHN	OSC1
O-3.99	HERNANDEZ, JOE	LTAN
O-60	LAZDA, KARLIS	RCDM
O-88	NAVARRO, NATHAN	HMGB
O-93	SMITH, LINZI	TIME
O-147	EAGLE CAP WFM	WFM2
<b>13-Sep</b>		
C-10	UMF VET CREW	CR2I
E-9925	MARION COUNTY TF 25	TASK
O-3.114	REID, BRENTWOOD	PIO1
O-137	WHITEHALL, ROBERT	HEQB

# Finance Message



Finance Email: [2022.doublecreek.finance@firenet.gov](mailto:2022.doublecreek.finance@firenet.gov)

SUBJECT: Include Key Word **TIME** for Agency Overhead, Crews, & Cooperators

SUBJECT: Include Key Word **EQUIPMENT** for Contract Equipment, Crews and ODF IRA's

SUBJECT: Include Key Word **COST** for Buying Team, Aircraft

SUBJECT: Include Key Word **COMP** for Comp/Claims

SUBJECT: Include Key Word **CHECK IN** for ROs, Casual Hire, Red Cards

## Finance Contact Numbers

EQUIPMENT: 541-314-4411    Personnel: 971-346-6580

COMP/CLAIMS: 360-318-5211

OSFM Finance Matt Rodriguez: 503-562-9141

PLEASE ENSURE THE BELOW DOCUMENTS ARE EMAILED TO: [2022.doublecreek.finance@firenet.gov](mailto:2022.doublecreek.finance@firenet.gov)

Overhead, Crews & Cooperator Resources	Contract Resources
<ul style="list-style-type: none"> <li>• <b>Check-In:</b> Crew Manifest, Cooperative Agreement (if applies), AD Hire Letter, Resource Order</li> <li>• <b>Daily:</b> Crew Time Report (CTR), Shift Tickets</li> <li>• <b>Demob:</b> Signed OF288, Final Equipment Use Invoice (Cooperator)</li> </ul>	<ul style="list-style-type: none"> <li>• <b>Check-In:</b> Resource Order, Full Contract/Agreement, Certifications (<i>if required</i>), Pre-Inspection</li> <li>• <b>Daily:</b> Shift Tickets, receipts (fuel issues, claims, hotels, etc.)</li> <li>• <b>Demob:</b> Contractor Evaluations, Final Shift Tickets and receipt(s) for Additions/ Deductions, Post-Inspection, Final Signed Invoices</li> </ul>

## REMINDER

- ★ **LEADERS INTENT:** *I expect all emergency responders to record actual time worked each day; there are no guaranteed shift lengths to maximize time charged under policy.*
- ★ WHEN CLAIMING **HAZARD PAY** YOU MUST INCLUDE THE SUPPRESSION ACTION BEING PERFORMED. THIS INCLUDES OPERATIONS WHICH DIRECTLY SUPPORT CONTROL OF FIRE (E.G., ACTIVITIES TO EXTINGUISH THE FIRE, FIREFIGHTING, GROUND SCOUTING, SPOT FIRE PATROLLING, SEARCH AND RESCUE OPERATIONS, AND BACKFIRING). – PER PMS902 – YELLOW BOOK
- ★ PLEASE SHOW YOUR LUNCH BREAK – IF **NO BREAK SHOWN IT \*MUST\* BE JUSTIFIED** IN COMMENTS
- ★ PLEASE ENSURE THE **FIRE NAME** (DOUBLE CREEK, STURGILL, or NEBO) AND LOCATION OF WHERE YOU ARE WORKING (BRANCH OR DIVISION) ARE SHOWN ON YOUR CTR OR SHIFT TICKET

# FINANCE OPPORTUNITY

## Personnel Resources

RO#	NAME	ISSUE/QUESTION
A-97.2	Lister, Matthew	Missing all CTRs
C-1	Vale IHC	CTR's Need each crew name listed on CTR
C-10	UMF Vet Crew	Need Manifest, Missing 9/3-9/6, 9/8-current CTRs 8/30 CTR - what time did Double Creek Start
O-136	Wall, Sweyn	See finance. Questions on 9/3-4 CTRs
O-141	Armentrout, Cynthia	Missing CTRs 9/6 thru current
O-141	McGovern, Jason	9/10 time change after lunch break
O-158	Cloutier, John	CTR 9/7 travel day?
O-159	McVicker, Terrance	Need to submit new travel CTR – Travel and work need to be broken out.
O-167	Schroeder, Brian	Need separate CTR from O-92 - RESUBMIT ALL CTRS
O-50	Megel, Michael	Need to break out or note travel time vs hazard time on 9/4. Need CTRs from 9/6 and on.
O-54	Smith, Brandie	Missing all CTRs
O-92	Terrell, Bennie	Need separate CTR from O-167 - RESUBMIT ALL CTRS

## Equipment Resources:

RO	VENDOR NAME	ISSUE/QUESTION
C-3	ASI Arden Solutions Inc	Missing CTRs 9/4-9/7
C-5	Patrick	Need CTRs turned in
C-11	Blue Mountain	Need CTRs 9/5, 9/7 only CRWB at briefing, 9/8
C-27	MR Contracting Crew	Need Agreement, RO, CTRs
C-28	West Coast HR3	Need Agreement and rate sheet
C-9003	Rocha Contracting	Need Agreement and rate sheet
E-1	Hek Jones Tender	Missing 9/5
E-13	Alpine Forest Inc	Missing 9/4 and 9/5, 9/1 and 9/2
E-15	Hek Jones	Missing 9/6
E-16	David Huffman	Missing 9/8
E-20	Arrowhead Forestry	Missing crew names on first shift ticket
E-21	Rattlesnake Ridge	Missing 9/6-9/9
E-23	Lone Wolf	9/4 no signature. Nothing after 9/6
E-24/E-22	Lone Wolf	You are now E22. Missing 9/2, 9/4-9/6. transposing serial number.
E-25	Green Petroleum	9/8 shift ticket should be for 9/9 send in corrected
E-30	HWWT	Missing 9/6
E-35	John B Magill	No VIPR inspection, incorrect agreement #
E-36	Blue Mountain Wildfire	No VIPR inspection
E-37	Dave Clough	Missing 9/8
E-102	Curtis Weed	Missing 9/5
E-126	Archer	Missing 9/7-9/9
E-142	Criddle Contracting	Missing 9/5-9/7
E-144	Scholl Fire	Missing 9/7-9/9
E-145	Fire Works Brush 408	Missing travel shift ticket
E-159	White Water	Nothing after 9/6
E-166	Fire Works Brush 408	Incorrect RO# on 9/7 ST.
E-167	West Coast Wildfire	Missing ST 9/5-9/9
E-174	Coyote Rock	Nothing after 9/6
E-194	Hek Jones (Was E1)	Missing 9/5, 9/7-9/9
E-198	JNJ Contracting	Missing 9/6-9/9
E-208	Northern Construction	Missing 9/7 and 9/8
E-9010	Henderson - Linkbelt	Missing 9/8 shift ticket

# DOUBLE CREEK / STURGILL / NEBO / GOAT MOUNTAIN 2



## FIRE CONTACT INFORMATION

**Office Hours:** 8:00am - 8:00pm

**Phone:** 541-216-4579

**Email:** 2022.doublecreek@firenet.gov

SCAN FOR FIRE  
INFO



<https://tinyurl.com/54h3msj2>

## Help us tell the story of the fires...

...Submit your photos and videos to the PIO Team.

2022.DOUBLECREEK@FIRENET.GOV

## Social Media – PAUSE Before Posting:

- **PERCEPTION** – You are representing the jurisdictional agency and your home unit.
- **AUTHORITY** – Be aware of federal and host agency social media policies.
- **UNDERSTANDING** – Know the incident objectives. Never post negative, controversial, or unsafe messages to personal accounts. Ask a PIO/PAO or supervisor for clarification.
- **SAFETY** – Do not compromise your safety while taking photos and always wear proper PPE. Never post photos of children, inmates, investigations, or cultural sites; be sensitive to burned structures and private information.
- **EXPECTATION** – Share relevant content or photos with PIOs/PAOs to help tell the incident story



## DOUBLE CREEK FIRE HUMAN RESOURCE MESSAGE



**“What do you mean I’m out of money?!!  
I still have checks left!!!”**

**Think of relationships like a bank account. Deposits are words that complement, support, cheer, encourage, build up, and inspire. Deposits are also acts of kindness, thoughtfulness, and trustworthiness.**

**Withdrawals are words or acts that are considered hurtful or unkind by the other person. Anytime you marginalize, that is, make someone feel less important than they feel they deserve, you are making a withdrawal from that relationship.**

**Withdrawals happen. Sometimes justified, but often not. It takes a minimum of five deposits to make up for one withdrawal.**

**If there is any way we can assist you, please don’t hesitate to contact us - except in actually making those deposits. You must do that yourself!**

**Your Human Resource Specialists,  
Teresa Smergut, 541-263-2283  
Mike Baines, 724-678-6147**

# INSTRUCTIONS

Place this placard in a conspicuous location at the end of the driveway. Write **LARGE** enough to see it from your engine seat at the road.

Top Quadrant is for the address number and the defensible risk to assigned resources based on current and expected fire behavior and the structure protection checklist.

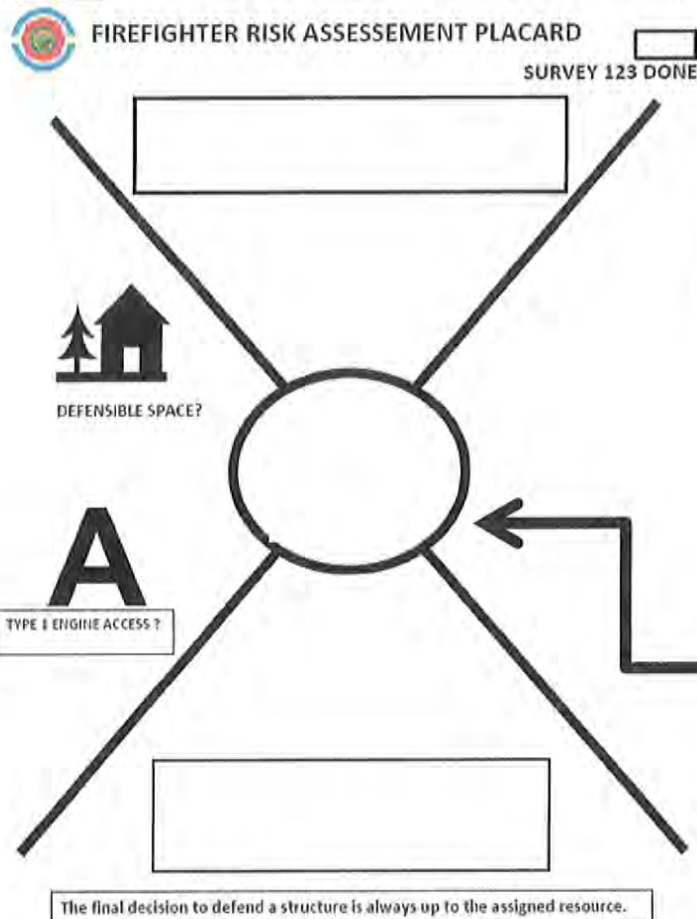
L= Low -, Stand alone

M=Moderate-, Prep and Hold

H= High- Prep and Go

E= Extreme - Check and Go

Check if SURVEY 123 has been completed.



This quadrant is for the Date the assessment is done, and Designator – your TF number and Unit ID number.

The center circle is for indicating structure prep. If no prep is done leave it blank. If **SURFACE PREP** has been completed Mark a large letter S in the circle. If **FULL PREP** has been completed completely color in the circle.

This quadrant identifies if there is an adequate defensible space around the structure. If YES- Circle the icon if NO cross the icon out

This is also an area to signify if a TYPE 1 ENGINE can access the structure and has an adequate turn around.

The bottom quadrant is for identifying the length of the driveway to the structure. This section also is for indicating special circumstances or hazards present examples include:

**PTS** = There is a Portable Pump, Tank and Sprinkler Kit present.

**W** = There is a viable water source at this address.

**SZ** or **TRA** = There is a **SAFETY ZONE OR TEMPORARY REFUGE AREA** present.



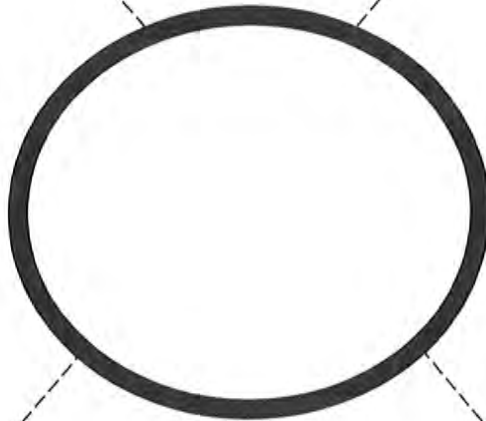
**HOMEOWNER/OCCUPANT**

Scan QR Code for information on this form

**SURVEY 123 DONE**



**DEFENSIBLE SPACE?**



**TYPE 1 ENGINE ACCESS?**

**FIREFIGHTER RISK ASSESSMENT PLACARD**





# MEDICAL PLAN (206 WF)



1. Incident/Project Name		2. Operational Period					
<b>Double Creek</b>		9/11 0600 - 9/12 0800					
<b>3. Ambulance Services</b>							
Name	Complete Address	Phone	Advanced Life Support (ALS)				
			Yes	No			
Wallowa Memorial Hospital	601 Medical Parkway Enterprise, OR	911	<input checked="" type="checkbox"/>	<input type="checkbox"/>			
<b>4. Air Ambulance Services</b>							
Name	Phone	Type of Aircraft & Capability					
Life Flight	911 800-232-0911	Critical RN and Paramedic					
Teton Helitak-Agency Short haul	Ordered Through Air Ops 307-259-3397	BLS Short Haul					
<b>5. Hospitals</b>							
Name Address	Degrees Decimal Minutes Lat: DD° MM.MMM' N Long: DD° MM.MMM' W	Travel Time From ICP Air      Gnd.		Phone	Helipad	Ident & Elevation	Level of Care
Wallowa Memorial Hospital Enterprise, OR	Lat: 45 25.997 N Long: 117 17.088 W	5 min	15 min	541-426-3111	X	3757'	Level IV Trauma
Providence St. Mary's Medical Center - Walla Walla, WA	Lat: 46 3.683 N Long: 118 20.529 W	30 Min	2 hr. 15 min	509-897-3320	X	5WA3 939'	Level III Trauma
St. Alphonsus Regional Medical Center - Boise, ID	Lat: 43 36.815 N Long: 116 15.341 W	40 Min	3 hr. 45 min	208-367-2121	X	1D91 2800'	Level II Trauma
Legacy Emanuel Hospital Portland, OR	Lat: 45° 32.668' N Long: 122° 40.293' W	60 Min	5 hr. 15 min	503-413-4684	X	34OR 234'	Level I Trauma Burn Center
<b>Double Creek ICP</b>	<b>EMS Responders &amp; Capability:</b>		Dave O'Brien MEDL, EMT 360-624-8023 Mari Bottoms IMSM, EMT 541-403-1703				
	Equipment Available on Scene:		Basic Trauma supplies, AED, OTC's				
	Medical Emergency Channel:		Phone number above				
	ETA for Ambulance to Scene:		To ICP				
	Air:		30 Min				
	Ground:		15 Min from Enterprise				
	Approved Heli-Spot		Joseph Helibase				
	Lat:		45 20.989 N				
Long:		117 15.133 W					
<b>Imnaha Spike</b>	<b>EMS Responders &amp; Capability:</b>		Brandie Smith MEDL, EMT 719-207-1148				
	Equipment Available on Scene:		Basic Trauma supplies, SKED, AED, OTC's				
	Medical Emergency Channel:		Phone number above				
	ETA for Ambulance to Scene:						
	Air:		30 Min				
	Ground:		90 Min from Enterprise				
	Approved Heli-Spot		Imnaha Church (Life Flight use)				
	Lat:		45 33.318				
Long:		116 50.444					
<b>Branch I Div A/Z</b>	<b>EMS Responders &amp; Capability:</b>		Ambo 10 Sean Cariss EMPF 541-805-3005				
	Equipment Available on Scene:		4x4 ambulance with ALS equipment				
	Medical Emergency Channel:		Command				
	ETA for Ambulance to Scene:						
	Air:		25 Min to Joseph Helibase (Life Flight)				
	Ground:		60-90 min from Enterprise				
	Approved Heli-Spot		Imnaha Church (Life Flight use)				
	Lat:		45 33.318				
Long:		116 50.444					
<b>Branch I Div Q</b>	<b>EMS Responders &amp; Capability:</b>		Ambo 13 Brian Rossdeutcher EMPF 224-374-6271 Medic Team 41 Brian Hoffower EMPF 512-773-2888 REMS 30 Avery Mason EMPF 605-545-4293				
	Equipment Available on Scene:		4x4 Ambulance with ALS equipment 4x4 vehicle, transport capable, with ALS equipment 4x4 vehicle with UTV, rope rescue, extrication and ALS equipment				
	Medical Emergency Channel:		Command				
	ETA for Ambulance to Scene:						
	Air:		25 Min to Joseph Helibase (Life Flight)				
	Ground:		100 - 120 Min from Enterprise				
	Approved Heli-Spot		Imnaha Church (Life Flight use)				
	Lat:		45 33.318				
Long:		116 50.444					

## MEDICAL PLAN (206 WF)

<b>Branch I Div R</b>	<b>EMS Responders &amp; Capability:</b>	<b>Ambo 13</b> Brian Rossdeutcher EMPF 224-374-6271 <b>Medic Team 41</b> Brian Hoffower EMPF 512-773-2888 <b>REMS 30</b> Avery Mason EMPF 605-545-4293	
	Equipment Available on Scene:	4x4 Ambulance with ALS equipment 4x4 vehicle, transport capable, with ALS equipment 4x4 vehicle with UTV, rope rescue, extrication and ALS equipment	
	Medical Emergency Channel:	Command	
	ETA for Ambulance to Scene:		
	Air:	25 Min to Joseph Helibase (Life Flight)	
	Ground:	110-130 min from Enterprise	
	Approved Heli-Spot	Imnaha Church (Life Flight use)	
	Lat:	45 33.318	
	Long:	116 50.444	
	<b>Branch II Div E/S</b>	<b>EMS Responders &amp; Capability:</b>	<b>Ambo 10</b> Sean Cariss EMPF 541-805-3005 <b>Medic Team 40</b> Andrey Zalozh EMPF 360-980-2440 <b>Medic Team 42 (Coyote poss.)</b> Aaron Martini EMPF 775-354-7912
Equipment Available on Scene:		4x4 ambulance with ALS equipment 4x4 vehicle with ALS equipment 4x4 vehicle, transport capable, with ALS equipment	
Medical Emergency Channel:		Command	
ETA for Ambulance to Scene:			
Air:		25 Min to Joseph Helibase (Life Flight)	
Ground:		110-140 Min from Enterprise	
Approved Heli-Spot			
Lat:			
Long:			
<b>Branch II River Group</b>		<b>EMS Responders &amp; Capability:</b>	<b>Medic Team 46</b> Greg Bender, EMTF Rescue Tech 860-248-9161
	Equipment Available on Scene:	4x4 vehicle, water rescue equipment, ALS equipment	
	Medical Emergency Channel:	Command	
	ETA for Ambulance to Scene:		
	Air:	Varies on location	
	Ground:	Varies on location and boat launch	
	Approved Heli-Spot		
	Lat:		
<b>Branch III Nebo</b>	<b>EMS Responders &amp; Capability:</b>	<b>Ambo 12</b> Teddy Mayer EMTF 509-951-6155 <b>Medic Team 43 – Short shift 0600-1200</b> Jeremy Ramirez EMPF 505-920-9320	
	Equipment Available on Scene:	4x4 Ambulance with ALS Equipment 4x4 vehicle with UTV and ALS equipment	
	Medical Emergency Channel:	Command	
	ETA for Ambulance to Scene:		
	Air:	25 Min to Joseph Helibase (Life Flight)	
	Ground:	60-80 Min from Enterprise	
	Approved Heli-Spot	15	25
	Lat:	45 12.570	45 09.808
	Long:	117 04.274	117 01.981
	<b>Branch III Sturgill</b>	<b>EMS Responders &amp; Capability:</b>	<b>Medic 21</b> Ian Nelson EMPF 541-390-0219
Equipment Available on Scene:		AED, Sked, wheeled litter/stokes, ALS equipment, OTC's	
Medical Emergency Channel:		Command	
ETA for Ambulance to Scene:			
Air:		25 Min to Joseph Helibase (Life Flight)	
Ground:		No ambulance access to main fire. Refer to Lostine group for road access areas	
Approved Heli-Spot		16, 50	Moss Springs Trail head (back up location)
Lat:		45 16.484	
<b>Branch III Lostine Group</b>	<b>EMS Responders &amp; Capability:</b>	<b>Medic Team 45</b> George St. James EMPF 360-663-5784	
	Equipment Available on Scene:	4x4 vehicle with UTV and ALS Equipment	
	Medical Emergency Channel:	Command	
	ETA for Ambulance to Scene:		
	Air:	25 Min to Joseph Helibase (Life Flight, night capable)	
	Ground:	30 min from Enterprise	
	Approved Heli-Spot		
	Lat:		
Long:			

## MEDICAL PLAN (206 WF)

<b>Double Creek Nights</b>	<b>EMS Responders &amp; Capability:</b>	<b>Ambo 11 Branch I</b> Nathan Geer, EMPF 719-761-2492 <b>Medic Team 44 – Div Q</b> Eric Waggoner EMPF 330-402-7225 <b>Medic Team 43 – Div E/S</b> Jeremy Ramirez EMPF 505-920-9320
	Equipment Available on Scene:	4x4 Ambulance with ALS Equipment 4x4 vehicle with UTV and ALS equipment 4x4 vehicle with UTV and ALS equipment
	Medical Emergency Channel:	Command
	ETA for Ambulance to Scene:	
	Air:	25 Min to Joseph Helibase (Life Flight, night capable)
	Ground:	Varies on location
	Approved Heli-Spot	Imnaha Church (Life Flight use)
	Lat:	45 33.318
	Long:	116 50.444

B. Prepared By (Medical Unit Leader)	Date/Time	Reviewed By (Safety Officer)	Date/Time
Dave O'Brien MEDL	9/10/22 2000	Marshall Brown SOF1	9/10/22 2000
Signature: 		Signature: 	

# MEDICAL PLAN (ICS 206 WF)

Controlled Unclassified Information//Basic

Medical Incident Report					
<b>FOR A NON-EMERGENCY INCIDENT, WORK THROUGH CHAIN OF COMMAND TO REPORT AND TRANSPORT INJURED PERSONNEL AS NECESSARY.</b>					
<b>FOR A MEDICAL EMERGENCY: IDENTIFY ON-SCENE INCIDENT COMMANDER BY NAME AND POSITION AND ANNOUNCE "MEDICAL EMERGENCY" TO INITIATE RESPONSE FROM IMT COMMUNICATIONS/DISPATCH.</b>					
<b>Use the following items to communicate situation to communications/dispatch.</b>					
<b>1. CONTACT COMMUNICATIONS / DISPATCH</b> (Verify correct frequency prior to starting report) <i>Ex: "Communications, Div. Alpha. Stand-by for Emergency Traffic."</i>					
<b>2. INCIDENT STATUS:</b> Provide incident summary (including number of patients) and command structure. <i>Ex: "Communications, I have a Red priority patient, unconscious, struck by a falling tree. Requesting air ambulance to Forest Road 1 at (Lat./Long.) This will be the Trout Meadow Medical, IC is TFLD Jones. EMT Smith is providing medical care."</i>					
Severity of Emergency / Transport Priority	<input type="checkbox"/> <b>RED / PRIORITY 1 Life or limb threatening injury or illness. Evacuation need is IMMEDIATE</b> <i>Ex: Unconscious, difficulty breathing, bleeding severely, 2° - 3° burns more than 4 palm sizes, heat stroke, disoriented.</i> <input type="checkbox"/> <b>YELLOW / PRIORITY 2 Serious Injury or illness. Evacuation may be DELAYED if necessary.</b> <i>Ex: Significant trauma, unable to walk, 2° - 3° burns not more than 1-3 palm sizes.</i> <input type="checkbox"/> <b>GREEN / PRIORITY 3 Minor Injury or illness. Non-Emergency transport</b> <i>Ex: Sprains, strains, minor heat-related illness.</i>				
Nature of Injury or Illness & Mechanism of Injury			Brief Summary of Injury or Illness <i>(Ex: Unconscious, Struck by Falling Tree)</i>		
Evacuation Request			Air Ambulance / Short Haul/Hoist Ground Ambulance / Other		
Patient Location			Descriptive Location & Lat. / Long. (WGS84)		
Incident Name			Geographic Name + Medical <i>(Ex: Trout Meadow Medical)</i>		
On-Scene Incident Commander			Name of on-scene IC of Incident within an Incident <i>(Ex: TFLD Jones)</i>		
Patient Care			Name of Care Provider <i>(Ex: EMT Smith)</i>		
<b>3. INITIAL PATIENT ASSESSMENT:</b> Complete this section for each patient as applicable (start with the most severe patient)					
Patient Assessment: See IRPG PAGE 106					
Treatment:					
<b>4. EVACUATION PLAN:</b> Evacuation Location (if different): (Descriptive Location (drop point, intersection, etc.) or Lat. / Long.) Patient's ETA to Evacuation Location:					
Helispot / Extraction Site Size and Hazards:					
<b>5. ADDITIONAL RESOURCES / EQUIPMENT NEEDS:</b> <i>Example: Paramedic/EMT, crews, immobilization devices, AED, oxygen, trauma bag, IV/fluid(s), splints, rope rescue, wheeled litter, HAZMAT, extrication</i>					
<b>6. COMMUNICATIONS: Identify State Air/Ground EMS Frequencies and Hospital Contacts as applicable</b>					
Function	Channel Name/Number	Receive (RX)	Tone/NAC *	Transmit (TX)	Tone/NAC *
COMMAND					
AIR-TO-GRND					
TACTICAL					
<b>7. CONTINGENCY: Considerations:</b> If primary options fail, what actions can be implemented in conjunction with primary evacuation method? Be thinking ahead..					
<b>8. ADDITIONAL INFORMATION:</b> Updates/Changes, etc.					
<b>REMEMBER:</b> Confirm ETAs of resources ordered. Act according to your level of training. Be Alert. Keep Calm. Think Clearly. Act Decisively.					