

DOUBLE CREEK

OR-WWF-000400 P6P1E522 (0616)

Sturgill OR-WWF-000334 P6P02N22(0616)

Nebo OR-WWF-000380 P6P06W22(0616)

Goat Mountain 2 OR-WWF-000353 P6P02M22(0616)



Day Shift

Wednesday September 14, 2022
0600-2000

Night Shift

Wednesday September 14, 2022 –
Thursday September 15, 2022
1800-0800



Wildland Firefighter Foundation
Donate One Hour of Overtime

*Donate One Hour of Overtime to
support a wildland firefighter or
loved ones in their time of need.*



Compassion Spreads Like Wildfire

<https://tinyurl.com/2ukb5z4w>



**Incident Electronic
Products & Information**

Public Information Line:

Phone: 541-216-4579

Email: 2022.doublecreek@firenet.gov

INCIDENT OBJECTIVES (ICS 202)

1. Incident Name:		2. Operational Period: DAY & NIGHT SHIFT	
DOUBLE CREEK		Date/Time From: 09/14/2022 0600 WED	Date/Time To: 09/15/2022 0800 THUR
3. Objective(s):			
<p>Leader's Intent:</p> <ul style="list-style-type: none"> • Professional responders are expected to conduct themselves in a professional manner at all times. We shall foster an environment that promotes teamwork, respect and is free from discrimination and harassment. A "zero tolerance" policy will apply to behavior determined to be inappropriate. • Ensure the Medical Plan, 8-line and short haul operations are well understood and all assigned resources are confident in the application. <p>Management Objectives:</p> <ul style="list-style-type: none"> • Human life is the most valuable resource to be protected, consequently accept no unnecessary risk. The only acceptable risk in 1) tactics that have a high probability of success, 2) on actions that meaningfully contribute to your objectives or protection of high value resources (responders, public, communities, etc.), and 3) minimize exposure to incident responders. • Ensure proactive communication and coordination occurs regarding the incident's status and strategy with agency administrators, cooperators, communities and the public through timely press releases, informational updates, social media, meetings and other informational sharing platforms. • Protect private lands in the community of Imnaha, the Imnaha River corridor, Freezeout Creek drainage, Imnaha River Woods and Palette Ranch to prevent loss of highly valuable resources such as residences and infrastructure. • Work with the Resource Advisors and minimize suppression impacts in the Imnaha River and tributaries to protect salmon, steelhead and Bull Trout habitat. • Protect known historic and pre-contact cultural sites by minimizing fire spread to the sites where possible, minimize suppression impacts and work with the resource advisors. • Keep fire from impacting Forest Service infrastructure and values at risk, including on Double Creek Fire: Memaloose Campground and Guard Station; Hat Point Lookout, picnic area and trailhead; Five Mile and Granny View Viewpoints; and Sacajawea and Saddle Creek Campgrounds. On Sturgill Fire: Minam River Lodge; Reds Horse Ranch; and Standley and Bear Creek Guard Stations. On Nebo Fire: Lick Creek Guard Station and campground; Salt Creek Summit warming hut and groomer shed; and Wing Ridge and Redmont Shelter ski huts. • Provide initial attack to new unplanned ignitions within the designated geographic area and requests for assistance from the local agencies with jurisdiction. Prioritize response to ignitions that threaten infrastructure, recreational sites and private lands. • Implement and maintain effective COVID-19 prevention and mitigation measures that follow CDC guidelines and interagency protocols. • Maintain fiscal accountability and cost effectiveness as an important component of the decision-making process for the incident. • Plan for a safe and effective transition and transfer of command to Southern Area Blue Team by sharing critical information and working collaboratively to prioritize and provide for safety of incident personnel and the public. 			
4. Operational Period Command Emphasis:			
<p>Control Objectives</p> <ul style="list-style-type: none"> • <u>Double Creek</u>: Hold and secure east containment lines along the Imnaha River, west of the Hells Canyon NRA, and south of the Snake River and Imnaha River confluences. Protect values along the Imnaha corridor. • <u>Nebo</u>: Keep fire west of 39 Cloverdale Road. Limit spread north toward values outside of the wilderness. • <u>Sturgill</u>: Protect values in Minam Lodge and Reds Horse Ranch by monitoring fire growth and using firing and suppression actions on Big Sheep Ridge to minimize growth to the northwest. Monitor spot fires in Goat Creek and Goat 1 & 2. 			
General Situational Awareness:			
7. Prepared by: BRENDA HALLMARK		Position/Title: PSC1	Signature: <i>BrendaHallmark</i>
8. Approved by Incident Commander:		Name: <i>Je Steiner DPIC</i>	Signature:
ICS 202		IAP Page	Date/Time: 09/13/2022 2000

ORGANIZATION ASSIGNMENT LIST	
1. Incident Name	
DOUBLE CREEK	
2. Date 9/13/22	3. Time 1800
4. Operational Period Day/Night 9/14/22 – 9/15/22 0600 - 0800	
5. Incident Commander and Staff	
Position	Name
Incident Commander	Jason Loomis
Deputy	Joe Stutler
Safety Officer	Marshall Brown / Mark Munns / Rob Poyner / Mark Cook
Information Officer	Chris Barth / Carly Reed (t) / Cassidy Kem
Medical Unit Leader	Dave O'Brien / Mari Bottoms
Liaison	Scott Neves / Kelsey Burns / Lisa Machnik
HRSP	Teresa Smergut / Mike Baines

6. Agency Representative	
Agency	Name
USFS Agency Rep	Brian Anderson
USFS AA	Anthony Botello
ODF AA	Matt Howard
ODF Deputy AA	Justin Lauer
National Guard	SFC Deckert
Landowner Liaison	Tim Cudmore
Lead READ	Todd Reinwald

7. Planning Section	
Position	Name
Chief	Brenda Hallmark / Monica Ramirez (t) Trent Marty
SITL	Dave Schultz / Jeremy Hruska / Michael Klassen / Matt Noss
RESL	Nicole Lagioia / Anne Shirley / Paul Lundgren
DMOB	Brenda Bramwell
DOCL	Paula Knapp
FBAN	Steve Ziel
GIS	Kaylene Raftis / Christian Carter / Mike Cibicki / Zachary Cravens (t)
ITSS	Jim Grace / Flint Buchanan / Jeff Hixson / Del Anderson
IMET	Christian Cassell / Michael Brown (t)

8. Logistic Section	
Position	Name
Chief	Nick Swagger / Roger Showman
Supply Unit	Steve Blatt / Clint Belcher
Facilities	Piper / Rockholt-Strum / Hovey / Hehr
Ground Support	Carlos Velez / Jeremy Poteet / Mike Howard / Duane Chatham
COML	George Rosenthal / Rick Heuchert (OSFM)
FOOD	Debra Foote / Stephen Tanner (t)

9. Operations Section	
Strategic Ops	Kyle Cannon
Planning Ops	Terry Walter / Brandon Lewis
Field Ops	Reggie Bray / Sonny Caldwell (t)

a. Branch I	
Branch Director	Sam Tacchini / Jason Devcich (t)
Division A	Todd Zumhoff
Division Z	Kip Turner / Chris King (t)
Division Q	Joel Johnson / Bennie Terrell (t)
Division R	Norby Johnson / Allen Loadholtz (t)

b. Branch II	
Branch Director	Dan Trapanese / Mike Megeel (t)
Division E/S	Amy McClave / Patrick Blair (t) / Jona Ensley (t)
RIVER Group	Charles Meyer

c. Branch III	
Branch Director	Chris Lundgren / Michael St. Martin (t)
Division Sturgill	Joe Kupferling / Matthew Heinz (t)
Division Nebo	Jake Akerburg / Jamie Schnick (t)
Division Goat Mtn	unstaffed
Lostine Group	Daniel Cedeno
Road Group	Jeremy Poteet

d. Branch Night	
Branch Director	Thom Taylor
Division A/Z/Q/R	Jim Helstowski / Brad Whittington (t) / Travis Durkin (t)
Division E/S	Ken Foss / Adam Zaharris (t)

e. Air Operations Branch	
Branch Director	Sean Cox
ASGS	Brian Knapp / Anthony Hernandez (t)
ATGS	Todd Pease / Mark Booker / Joe Tone (t)
HLCO	Matt Lynde / Roger Caballero

10. Finance Section	
Position	Name
Chief	Mariah Morris-Titus / Chris Hamp
Time	Amy Kenny / Linzy Scott
Cost	Christy Graham / Lisa Dickinson
Equip Time	Cindy Sperling
Personnel Time	Michelle Myers
Comp/Claims	Jessica McAloon
ICPI	Doug Simler

Prepared by (Resource Unit Leader)
Nicole Lagioia / Anne Shirley / Paul Lundgren



INCIDENT Weather Forecast



FORECAST NO: 11
PREDICTION FOR: Day & Night Shift
SHIFT DATE: September 14th, 2022
FORECAST ISSUED: 1900, Sept 13th, 2022

NAME OF FIRE: Double Creek & Wilderness Fires
UNIT: OR-WWF
SIGNED: Michael Brown
Incident Meteorologist Trainee

WEATHER DISCUSSION: Isolated showers and thunderstorms are possible through the day. The strongest of these storms may contain brief heavy rainfall and strong wind gusts. Otherwise, expect seasonable temperatures under partly cloudy skies and light northwest winds.

WEATHER FORECAST:

WEATHER: Partly cloudy and cool. 30% chance of showers and thunderstorms. Rainfall totals will generally be less than a tenth of an inch, though isolated higher amounts are possible.

TEMPERATURES: 55 to 70 around 6000-ft and higher, 65 to 80 valley bottoms.
HUMIDITY: 35 to 45 percent

20 FT WINDS:

RIDGETOP (6,000-ft and higher) – Northwest wind 5 to 10 mph.
SLOPE/VALLEY – Light and variable 3 to 6 mph

HAINES INDEX: 3 (Very Low)

STABILITY/INVERSION: Inversions lifting between 0900 and 1100 hrs depending on aspect & sheltering.
MIXING HEIGHT: Around 4,000-ft agl.

OUTLOOK FOR TONIGHT: Very good relative humidity recovery will occur Wednesday night w/ RH increasing above 60 percent. Isolated showers and a thunderstorm are possible. Rainfall amounts will be less than a tenth of an inch, but isolated heavier amounts are possible. Wind will be out of the northwest at less than 5 mph. Lows will be in the 40s.

WEATHER FORECAST FOR THURSDAY:

WEATHER: Cloudy, cool, and more humid. 30% chance for showers and thunderstorms.

TEMPERATURES: 50 to 65 around 6000-ft and higher, 60 to 75 valley bottoms.
HUMIDITY: 40 to 50 percent

20 FT WINDS:

RIDGETOP (6,000-ft and higher) – Northwest wind 5 to 7 mph.
SLOPE/VALLEY – Light and variable 3 to 6 mph

HAINES INDEX: 3 (Very Low)

MIXING HEIGHT: Around 6,000-ft agl.

EXTRA INFORMATION:

Sunrise: 0626

Sunset: 1902

Fire Behavior Forecast # 12

Name of Incident: Double Creek, Nebo, Sturgill & Goat2	Administrative Unit: OR-WWF
Date & Time Issued: September 13, 2022 @ 2000	Operational Period: DAY 09/14/2022 (24 hr.)
FBAN: Steve Ziel	Signed: /z/

Assumptions: *Stating the obvious – precipitation has occurred in sufficient quantity and duration to significantly reduce today's potential fire behavior – especially if we get continuing rain showers. We still have some of the ingredients for some low-end fire behavior today/ tonight – steep slopes, dry heavy fuels, and temporarily reduced seasonal conditions. Aligned ridges, and south facing aspects will be exposed to light winds - lower slopes/river areas may have localized channeling effects; expect downslope winds late evening. Even without additional rain, favorable conditions for fire spread will be unlikely. Fire spread in grass fuels is unlikely until solar drying with humidity less than 30% for several hour occurs. Live fuels and cured grasses are available fuel in the future. Our fires cover a very large geographic area – watch for localized moisture influences, some areas did not get wet.*

Weather Summary

*See attached Fire Weather Forecast

Fire Behavior Summary

Fuels in the fire area are primarily composed of *Grass/Shrub, Grass, Timber Litter, and Timber with Understory*. Primary tree species include mixed sizes of Douglas Fir, Ponderosa Pine, sub-alpine fir, with scattered True Fir. Local timber litter is compact to fluffy. Brush and understory species are variety of shrub types, and dog-hair conifer thickets. Snags and heavy fuel concentrations are common throughout all forested areas. Most harsh/dry site grasses are fully cured. Fuel conditions change by elevation, and aspect. Low crown base height (ladder fuels) and lichen/moss are present in high elevation timbered areas.

Today's potential fire activity may include minimal fire behavior. Keywords include "smoldering" and "creeping under timber canopy". Isolated torching with short-range spotting is unlikely to occur. Primary spread mechanism includes stationary in-place consumption of heavy fuels, with some creeping and smoldering. Fire activity may increase with sustained and prolonged direct sunshine. Rates of spread in grass and grass/shrub fuels will be non-existent-to-very low. Timber fuels will retain heat in deep duff and rotten logs. Expect localized (squirrelly) wind effects to influence fire behavior in drainages, and on lee-side of ridges.

* Fine fuel moisture= 7-9%, 1000hr. moisture=10%, Woody fuels 120%, Probability of Ignition-30-50%

Fuel Type	Rate of Spread	Flame Length	Spotting Distance	Wet surface fuels	
...If your work area includes - DRY	(CH/HR = FPM)	Feet	Miles	ROS	FL
Grass-Shrub (GS2)	4-8	2-3		0	
Timber w/ Understory (TU5) Heavy	4-5	5	0.1	0	
Grass (GR2) Harsh site cured	15-20	3		0	
Timber Litter (TL3) Heavy load litter	1	1		0	

Specific Assignments:

Br.I (Div. A/Z, Q, R) – Wide range of smoldering in gulches/draws along Innaha River N&S that may show creeping. Expect no rate of spread in grass. Expect variable winds in Freezeout Creek and south. Div. R – expect smoldering to the south on ridge to Neil Cyn.

BR. II (Div. S, E) – Lots of wind aligned broken terrain and ridges. Southerly wind alignments for low spread rate in grass on ridges.

Br. III – Nebo fire -N. Fk. Sheep Cr. smoldering fire in Wing Ridge area. Lick Cr. may have isolated creeping. **Sturgill fire** – smoldering and creeping toward Minam River in Chaparral Cr. Fire stopped over the lip ridge of Lostine drainage. Continued smoldering/creeping in N. Fk Minam River on the south end of the fire. Monitor southwest wind effect activity on Huckleberry Ridge and Goat2.

Air Operations: Broken cloud layer with potential cumulus over smoke layer. Possible focused rain showers.

Safety

Varying amounts of moisture in the fire area, some fuels were sheltered from moisture. Drying rates may accelerate with wind and warming. Fuels that have consumed leave hot ash pits. Fire weakened snags and trees are not to be trusted.....maintain situational awareness of your surroundings at all times – the situation may change.

*Today's Fire Behavior Forecast contains 656 words (-10 from previous) written for your situational awareness.

Division/Group Assignment List (ICS 204 WF)
Controlled Unclassified Information//Basic

1. Incident Name:			3.			
DOUBLE CREEK			Branch:		Division/Group	
2. Operational Period: DAY & NIGHT			I		A	
Date/Time From: 09/14/2022 0600	WED	Date/Time To: 09/15/2022 0800				
4. Operations Personnel						
STRATEGIC OPERATIONS		KYLE CANNON		FIELD OPERATIONS		REGGIE BRAY SONNY CALDWELL (T)
BRANCH DIRECTOR		SAM TACCHINI JASON DEVCICH (T)		DIVISION/GROUP SUPERVISOR		TODD ZUMHOFF 9/15
5. Resources Assigned this Period						
Strike Team / Task Force / Resource Designator	LWD	Leader	Number Persons	Drop Off PT./Time	Pick Up PT./Time	
TFLD (T) O-158	09/21	JOHN CLOUTIER	1	IMNAHA SPIKE/0600	IMNAHA SPIKE/2000	
HC2IA C-5 PATRICK 18B	09/15	JOE FOWARD	20	IMNAHA SPIKE/0600	IMNAHA SPIKE/2000	
HC2 C-25 ALPINE SERVICES A01	09/19	SERAFIN CISNEROS	20	IMNAHA SPIKE/0600	IMNAHA SPIKE/2000	
HC2 C-27 MR CONTRACTING CREW 1	09/22	TOMAS GUZMAN GARCIA	20	IMNAHA SPIKE/0600	IMNAHA SPIKE/2000	
HC2 C-28 WEST COAST HR3	09/22	JULIO OLMOS	20	IMNAHA SPIKE/0600	IMNAHA SPIKE/2000	
HEQB (T) O-159	09/21	TERRANCE MCVICKER	1	IMNAHA SPIKE/0600	IMNAHA SPIKE/2000	
ENG4 E-161 BLUE MOUNTAIN FIRE 001	09/18	JIM DITTRICK	3	IMNAHA SPIKE/0600	IMNAHA SPIKE/2000	
ENG6 E-22 LONE WOLF 1	09/15	DAN POITRAS	3	IMNAHA SPIKE/0600	IMNAHA SPIKE/2000	
ENG6 E-23 LONE WOLF 2	09/15	ALEX BENNETT	3	IMNAHA SPIKE/0600	IMNAHA SPIKE/2000	
ENG6 E-229 ENG653	09/27	JOANN FRIPI	4	IMNAHA SPIKE/0600	IMNAHA SPIKE/2000	
WTS2 E-155 ASH KICKERS 107	09/18	ED EARL	1	IMNAHA SPIKE/0600	IMNAHA SPIKE/2000	
WTS2 E-209 WHITEWATER	09/25	TOM WHITE	1	IMNAHA SPIKE/0600	IMNAHA SPIKE/2000	
DZR3 E-151 HOFBAUER	09/18	FOREST RHINEHART	2	IMNAHA SPIKE/0600	IMNAHA SPIKE/2000	
REAF O-139	09/19	ANNA R AMIDON	1	IMNAHA SPIKE/0600	IMNAHA SPIKE/2000	
REAF O-149	09/23	KERRY JOHNSTON	1	IMNAHA SPIKE/0600	IMNAHA SPIKE/2000	
REAF O-232 (T)	09/23	CRAIG HEINRICH	1	IMNAHA SPIKE/0600	IMNAHA SPIKE/2000	
REAF O-241	09/23	UT HUYNH	1	IMNAHA SPIKE/0600	IMNAHA SPIKE/2000	
REAF O-233	09/23	BRITTNEY LAUREN CARDARELLA	1	IMNAHA SPIKE/0600	IMNAHA SPIKE/2000	
REAF O-278	09/26	DENNIS DOUGHERTY	1	IMNAHA SPIKE/0600	IMNAHA SPIKE/2000	
SOF2 O-42	09/19	TERRY ELLER	1	IMNAHA SPIKE/0600	IMNAHA SPIKE/2000	
8. Division/Group Communication Summary						
Function	Channel	RX Frequency N/W	RX Tone/NAC	TX Frequency N/W	TX Tone/NAC	Mode
COMMAND	2	170.6875 N	136.5	166.5750 N	136.5	A
COMMAND	7	170.6000 N	131.8	164.9625 N	123.0	A
TACTICAL	9	168.2000 N	136.5	168.2000 N	136.5	A
AIR TO GROUND	13	166.6125 N		166.6125 N		A
9. Prepared By (Resource Unit Leader)		Approved By (Planning Section Chief)		Date	Time	
LAGIOIA / SHIRLEY/ LUNDGREN, RESL		BRENDA HALLMARK, PSC1		09/13/2022	1318	

Division/Group Assignment List (ICS 204 WF)
Controlled Unclassified Information//Basic

1. Incident Name:				3.		
DOUBLE CREEK				Branch: I	Division/Group A	
2. Operational Period: DAY & NIGHT						
Date/Time From: 09/14/2022 0600 WED		Date/Time To: 09/15/2022 0800 THU				
4. Operations Personnel						
STRATEGIC OPERATIONS		KYLE CANNON		FIELD OPERATIONS		REGGIE BRAY SONNY CALDWELL (T)
BRANCH DIRECTOR		SAM TACCHINI JASON DEVCICH (T)		DIVISION/GROUP SUPERVISOR		TODD ZUMHOFF 9/15
5. Resources Assigned this Period						
Strike Team / Task Force / Resource Designator		LWD	Leader	Number Persons	Drop Off PT./Time	Pick Up PT./Time
AMB2 E-153 AMBU 11		09/18	CARISS	2	IMNAHA SPIKE/0600	IMNAHA SPIKE/2000
6. Control Operations/Work Assignments:						
<p>Task: Patrol and mop up, as needed. Structure protection. Create control line on slope over westside of Imnaha River up to the top of ridge using direct or indirect tactics, including handline, dozer line and firing operations.</p> <p>Purpose: Ensure critical infrastructure and private values are protected.</p> <p>End State: Fire perimeter is west of Imnaha River and values are protected meeting incident objectives.</p>						
7. Special Instructions:						
Insurance engines operating in area. POC: Ross Fillmore 406-202-0892						
8. Division/Group Communication Summary						
Function	Channel	RX Frequency N/W	RX Tone/NAC	TX Frequency N/W	TX Tone/NAC	Mode
COMMAND	2	170.6875 N	136.5	166.5750 N	136.5	A
COMMAND	7	170.6000 N	131.8	164.9625 N	123.0	A
TACTICAL	9	168.2000 N	136.5	168.2000 N	136.5	A
AIR TO GROUND	13	166.6125 N		166.6125 N		A
9. Prepared By (Resource Unit Leader)			Approved By (Planning Section Chief)		Date	Time
LAGIOIA / SHIRLEY/ LUNDGREN, RESL			BRENDA HALLMARK, PSC1		09/13/2022	1318

Division/Group Assignment List (ICS 204 WF)
Controlled Unclassified Information//Basic

1. Incident Name:			3.			
DOUBLE CREEK			Branch:		Division/Group	
2. Operational Period: DAY & NIGHT			I		Q	
Date/Time From: 09/14/2022 0600	WED	Date/Time To: 09/15/2022 0800				
4. Operations Personnel						
STRATEGIC OPERATIONS		KYLE CANNON		FIELD OPERATIONS		REGGIE BRAY SONNY CALDWELL (T)
BRANCH DIRECTOR		SAM TACCHINI JASON DEVCICH (T)		DIVISION/GROUP SUPERVISOR		JOEL JOHNSON 9/15 BENNIE TERRELL O-092 9/22 (T)
5. Resources Assigned this Period						
Strike Team / Task Force / Resource Designator	LWD	Leader	Number Persons	Drop Off PT./Time	Pick Up PT./Time	
TFLD O-6	09/16	JEREMY BRYANT	1	POTHOLE SPIKE/0600	POTHOLE SPIKE/2000	
TFLD O-23 (T)	09/17	CHUCK VICKERY	1	POTHOLE SPIKE/0600	POTHOLE SPIKE/2000	
TFLD O-167 (T)	09/22	BRIAN SCHROEDER (T)	1	POTHOLE SPIKE/0600	POTHOLE SPIKE/2000	
HC1 C-4 MIDNIGHT SUN IHC	09/14	COLTON JOSEPH WITT	23	POTHOLE SPIKE/0600	POTHOLE SPIKE/2000	
HC1 C-17 LA GRANDE IHC	09/22	CHUY ELGUEZABAL	22	POTHOLE SPIKE/0600	POTHOLE SPIKE/2000	
HC2IA C-2 GRAYBACK 16B	09/14	JAKE ADAMS	20	POTHOLE SPIKE/0600	POTHOLE SPIKE/2000	
HC2IA C-22 CR2I - SRV #12	09/26	JULIAN I JACOBO	18	POTHOLE SPIKE/0600	POTHOLE SPIKE/2000	
HC2 C-14 BLUE MOUNTAIN 14	09/18	ANDREW DURAN	20	POTHOLE SPIKE/0600	POTHOLE SPIKE/2000	
HC2I C-21 DIAMOND FIRE 11A	09/23	JONATHAN ALVAREZ	20	POTHOLE SPIKE/0600	POTHOLE SPIKE/2000	
HEQB O-9007	09/20	ANDY ANDERSON	1	POTHOLE SPIKE/0600	POTHOLE SPIKE/2000	
HEQB O-185	09/22	BEN WEBSTER	1	POTHOLE SPIKE/0600	POTHOLE SPIKE/2000	
HEQB O-9008 BRANDON VOS	09/20	BRANDON VOS	1	POTHOLE SPIKE/0600	POTHOLE SPIKE/2000	
ENG6 E-143 FIRE WORKS 2	09/17	DEVON VENABLE	3	POTHOLE SPIKE/0600	POTHOLE SPIKE/2000	
WT E-1 HEK JONES	09/21	LEO SLOVER	1	POTHOLE SPIKE/0600	POTHOLE SPIKE/2000	
WTS2 E-17 CHRISTMAN TRUCKING	09/24	DAVID NELSON	1	POTHOLE SPIKE/0600	POTHOLE SPIKE/2000	
DZR2 E-4 OVERPECK LOGGING	09/14	JOHN OVERDECK	2	POTHOLE SPIKE/0600	POTHOLE SPIKE/2000	
SKG3 E-213 HAYDEN CONTRACTING	09/18	COLTON HAYDEN	2	POTHOLE SPIKE/0600	POTHOLE SPIKE/2000	
SOF2 O-42	09/19	TERRY ELLER	1	POTHOLE SPIKE/0600	POTHOLE SPIKE/2000	
REAF O-241	09/23	UT THI HUYNH	1	POTHOLE SPIKE/0600	POTHOLE SPIKE/2000	
8. Division/Group Communication Summary						
Function	Channel	RX Frequency N/W	RX Tone/NAC	TX Frequency N/W	TX Tone/NAC	Mode
COMMAND	2	170.6875 N	136.5	166.5750 N	136.5	A
COMMAND	4	171.0625 N	136.5	162.8125 N	136.5	A
COMMAND	7	170.6000 N	131.8	164.9625 N	123.0	A
TACTICAL	8	168.0500 N	136.5	168.0500 N	136.5	A
AIR TO GROUND	13	166.6125 N		166.6125 N		A
9. Prepared By (Resource Unit Leader)			Approved By (Planning Section Chief)		Date	Time
LAGIOIA / SHIRLEY/ LUNDGREN, RESL			BRENDA HALLMARK, PSC1		09/13/2022	1318

Division/Group Assignment List (ICS 204 WF)
Controlled Unclassified Information//Basic

1. Incident Name:			3.			
DOUBLE CREEK			Branch:		Division/Group	
2. Operational Period: DAY & NIGHT			I		Q	
Date/Time From: 09/14/2022 0600 WED		Date/Time To: 09/15/2022 0800 THU				
4. Operations Personnel						
STRATEGIC OPERATIONS		KYLE CANNON		FIELD OPERATIONS		REGGIE BRAY SONNY CALDWELL (T)
BRANCH DIRECTOR		SAM TACCHINI JASON DEVCICH (T)		DIVISION/GROUP SUPERVISOR		JOEL JOHNSON 9/15 BENNIE TERRELL O-092 9/22 (T)
5. Resources Assigned this Period						
Strike Team / Task Force / Resource Designator		LWD	Leader	Number Persons	Drop Off PT./Time	Pick Up PT./Time
REAF O-278		09/26	DENNIS DOUGHERTY	1	POTHOLE SPIKE/0600	POTHOLE SPIKE/2000
REMS E-211 REMS 30		09/26	AVREY MASON	4	POTHOLE SPIKE/0600	POTHOLE SPIKE/2000
AMBU E-226 AMBU 13		09/20	ROSSDEUTCHER	2	POTHOLE SPIKE/0600	POTHOLE SPIKE/2000
6. Control Operations/Work Assignments:						
<p>Task: Construct direct and indirect control lines up Johnson Creek to Morgan Trail to Summit Trail to DIV R to keep fire away from the Imnaha River and within the Snake River Canyon.</p> <p>Purpose: To create reasonable space around structures; to use control lines to fire.</p> <p>End State: High value assets and private inholdings are protected by: established fire breaks; completed control lines that are cold black from firing operations; or direct line.</p>						
7. Special Instructions:						
Insurance engines operating in area. POC: Ross Fillmore 406-202-0892						
Needs: CHIP x2; TFLD						
8. Division/Group Communication Summary						
Function	Channel	RX Frequency N/W	RX Tone/NAC	TX Frequency N/W	TX Tone/NAC	Mode
COMMAND	2	170.6875 N	136.5	166.5750 N	136.5	A
COMMAND	4	171.0625 N	136.5	162.8125 N	136.5	A
COMMAND	7	170.6000 N	131.8	164.9625 N	123.0	A
TACTICAL	8	168.0500 N	136.5	168.0500 N	136.5	A
AIR TO GROUND	13	166.6125 N		166.6125 N		A
9. Prepared By (Resource Unit Leader)			Approved By (Planning Section Chief)		Date	Time
LAGIOIA / SHIRLEY/ LUNDGREN, RESL			BRENDA HALLMARK, PSC1		09/13/2022	1318

Division/Group Assignment List (ICS 204 WF)
Controlled Unclassified Information//Basic

1. Incident Name:			3.			
DOUBLE CREEK			Branch:		Division/Group	
2. Operational Period: DAY & NIGHT			I		R	
Date/Time From: 09/14/2022 0600 WED		Date/Time To: 09/15/2022 0800 THU				
4. Operations Personnel						
STRATEGIC OPERATIONS		KYLE CANNON		FIELD OPERATIONS		REGGIE BRAY SONNY CALDWELL (T)
BRANCH DIRECTOR		SAM TACCHINI		DIVISION/GROUP SUPERVISOR		NORBY JOHNSON 9/15 ALLEN LOADHOLTZ O-9014 (T)
5. Resources Assigned this Period						
Strike Team / Task Force / Resource Designator		LWD	Leader	Number Persons	Drop Off PT./Time	Pick Up PT./Time
TFLD O-242		09/25	REN ARELLANO	1	POTHOLE SPIKE/0600	POTHOLE SPIKE/2000
HC2 C-12 BLUE MOUNTAIN 12		09/18	JAVIER FRAUSTO	20	POTHOLE SPIKE/0600	POTHOLE SPIKE/2000
HC2 C-29 3B'S FORESTRY CREW 2		09/23	MIKE MARLOW	20	POTHOLE SPIKE/0600	POTHOLE SPIKE/2000
HEQB O-9008		09/20	BRANDON VOS	1	POTHOLE SPIKE/0600	POTHOLE SPIKE/2000
HEQB O-9015 (T)		09/26	CAROLINE RITCHY	1	POTHOLE SPIKE/0600	POTHOLE SPIKE/2000
ENG4 E-178 EAGLE CAP 1FD0W5HT7JEC59207		09/18	JOE RIVERA	3	POTHOLE SPIKE/0600	POTHOLE SPIKE/2000
MBM2 E-200 CRAIG MARTIN		09/16	CRAIG MARTIN	2	POTHOLE SPIKE/0600	POTHOLE SPIKE/2000
MBM2 E-201 ANDREW DUKE		09/16	KENNY EGGER	2	POTHOLE SPIKE/0600	POTHOLE SPIKE/2000
WTS2 E-5 SMALLEN FAMILY		09/21	ROD SMALLEN	1	POTHOLE SPIKE/0600	POTHOLE SPIKE/2000
WTS2 E-15 HEK JONES		09/22	DOUG LONG	1	POTHOLE SPIKE/0600	POTHOLE SPIKE/2000
DZR2 E-13 ALPINE FOREST		09/22	JAMES BRIGGS	2	POTHOLE SPIKE/0600	POTHOLE SPIKE/2000
REAF O-278		09/26	DENNIS DOUGHERTY	1	POTHOLE SPIKE/0600	POTHOLE SPIKE/2000
SOF2 O-42		09/25	TERRY ELLER	1	POTHOLE SPIKE/0600	POTHOLE SPIKE/2000
AMBU E-226 AMBU 13		09/20	ROSSDEUTCHER	2	POTHOLE SPIKE/0600	POTHOLE SPIKE/2000
REMS E-211 REMS 30		09/26	AVREY MASON	4	POTHOLE SPIKE/0600	POTHOLE SPIKE/2000
6. Control Operations/Work Assignments:						
<p>Task: Prep roads for indirect control features on roads 3955-3939, 3962,3965, and from DP257 to DP399 using REAF approved specs. with MAST and hand crews. Scout for additional control features.</p> <p>Purpose: Create areas for containment; keeping the fire growth from impacting values at risk.</p> <p>End State: Utilize control features for long-term protection to communities, wilderness, and values at risk.</p>						
7. Special Instructions:						
8. Division/Group Communication Summary						
Function	Channel	RX Frequency N/W	RX Tone/NAC	TX Frequency N/W	TX Tone/NAC	Mode
COMMAND	2	170.6875 N	136.5	166.5750 N	136.5	A
COMMAND	4	171.0625 N	136.5	162.8125 N	136.5	A
COMMAND	7	170.6000 N	131.8	164.9625 N	123.0	A
TACTICAL	9	168.2000 N	136.5	168.2000 N	136.5	A
AIR TO GROUND	13	166.6125 N		166.6125 N		A
9. Prepared By (Resource Unit Leader)			Approved By (Planning Section Chief)		Date	Time
LAGIOIA / SHIRLEY/ LUNDGREN, RESL			BRENDA HALLMARK, PSC1		09/13/2022	1318

Division/Group Assignment List (ICS 204 WF)
Controlled Unclassified Information//Basic

1. Incident Name:			3.			
DOUBLE CREEK			Branch:		Division/Group	
2. Operational Period: DAY & NIGHT			I		R	
Date/Time From: 09/14/2022 0600	WED	Date/Time To: 09/15/2022 0800				
4. Operations Personnel						
STRATEGIC OPERATIONS		KYLE CANNON		FIELD OPERATIONS		REGGIE BRAY
						SONNY CALDWELL (T)
BRANCH DIRECTOR		SAM TACCHINI		DIVISION/GROUP SUPERVISOR		NORBY JOHNSON 9/15 ALLEN LOADHOLTZ O-9014 (T)
7. Special Instructions:						
Needs: TFLD; HEQB x2; FMOD x2; FALB; MAST x2; ENG; CHIP x2						
8. Division/Group Communication Summary						
Function	Channel	RX Frequency N/W	RX Tone/NAC	TX Frequency N/W	TX Tone/NAC	Mode
COMMAND	2	170.6875 N	136.5	166.5750 N	136.5	A
COMMAND	4	171.0625 N	136.5	162.8125 N	136.5	A
COMMAND	7	170.6000 N	131.8	164.9625 N	123.0	A
TACTICAL	9	168.2000 N	136.5	168.2000 N	136.5	A
AIR TO GROUND	13	166.6125 N		166.6125 N		A
9. Prepared By (Resource Unit Leader)			Approved By (Planning Section Chief)		Date	Time
LAGIOIA / SHIRLEY/ LUNDGREN, RESL			BRENDA HALLMARK, PSC1		09/13/2022	1318

Division/Group Assignment List (ICS 204 WF)
Controlled Unclassified Information//Basic

1. Incident Name:			3.			
DOUBLE CREEK			Branch:		Division/Group	
2. Operational Period: DAY & NIGHT			I		Z	
Date/Time From: 09/14/2022 0600 WED		Date/Time To: 09/15/2022 0800 THU				
4. Operations Personnel						
STRATEGIC OPERATIONS		KYLE CANNON		FIELD OPERATIONS		REGGIE BRAY SONNY CALDWELL (T)
BRANCH DIRECTOR		SAM TACCHINI JASON DEVCICH (T)		DIVISION/GROUP SUPERVISOR		KIP TURNER CHRIS KING 9/16 (T)
5. Resources Assigned this Period						
Strike Team / Task Force / Resource Designator		LWD	Leader	Number Persons	Drop Off PT./Time	Pick Up PT./Time
TFLD O-95		09/22	RYAN SEARCY	1	JOSEPH ICP/0600/	JOSEPH ICP/2000/
TFLD (T) O-283		09/26	JENNY ALEXANDER	1	JOSEPH ICP/0600/	JOSEPH ICP/2000/
HC2I C-20 GRAYBACK 16A		09/20	RAMIRO MENDOZA	20	JOSEPH ICP/0600/	JOSEPH ICP/2000/
HC2 C-11 BLUE MOUNTAIN 11		09/18	JESUS RAMOS	20	JOSEPH ICP/0600/	JOSEPH ICP/2000/
ENG4 E-163 FLASHBACK FIRE		09/18	MIKE RIBICH	3	JOSEPH ICP/0600/	JOSEPH ICP/2000/
ENG6 E-315 ID-PAF-E622		09/19	ROSS HOLLOWAY	4	JOSEPH ICP/0600/	JOSEPH ICP/2000/
**WTS2 E-157 ASH KICKERS 113 STAGE @ JOSEPH ICP		09/18	NICK PUCKET	1	JOSEPH ICP/0600/	JOSEPH ICP/2000/
WTS2 E-210 JAY'S H2O TO GO		09/18	JAY MYRA	1	JOSEPH ICP/0600/	JOSEPH ICP/2000/
**DZR2 E-147 SMITHS STAGE @ JOSEPH ICP		09/17	RANDY SMITH	2	JOSEPH ICP/0600/	JOSEPH ICP/2000/
DZR2 E-202 BRITT CORPORATION		09/18	TONY BRITT	2	JOSEPH ICP/0600/	JOSEPH ICP/2000/
DZR3 E-205 WET WATER		09/18	DON PETERSON	2	JOSEPH ICP/0600/	JOSEPH ICP/2000/
REAF O-241		09/23	UT HUYNH	1	JOSEPH ICP/0600/	JOSEPH ICP/2000/
SOF2 O-42		09/19	TERRY ELLER	1	JOSEPH ICP/0600/	JOSEPH ICP/2000/
MEDIC TEAM E-222 MEDIC TEAM 41		09/26	BRIAN HOFFOWER	2	JOSEPH ICP/0600/	JOSEPH ICP/2000/
AMB2 E-226 AMBU 13		09/20	ROSSDEUTCHER	2	JOSEPH ICP/0600/	JOSEPH ICP/2000/
MEDIC TEAM 47		09/27		2		
6. Control Operations/Work Assignments:						
Task: Construct indirect or direct handline to keep fire east of Big Sheep Creek.						
Purpose: Ensure critical infrastructure and private values are protected.						
End State: Fire perimeter is kept east of Big Sheep Creek.						
7. Special Instructions:						
8. Division/Group Communication Summary						
Function	Channel	RX Frequency N/W	RX Tone/NAC	TX Frequency N/W	TX Tone/NAC	Mode
COMMAND	2	170.6875 N	136.5	166.5750 N	136.5	A
COMMAND	7	170.6000 N	131.8	164.9625 N	123.0	A
TACTICAL	10	168.6000 N	136.5	168.6000 N	136.5	A
AIR TO GROUND	13	166.6125 N		166.6125 N		A
9. Prepared By (Resource Unit Leader)			Approved By (Planning Section Chief)		Date	Time
LAGIOIA / SHIRLEY / LUNDGREN, RESL			BRENDA HALLMARK, PSC1		09/13/2022	1318

Division/Group Assignment List (ICS 204 WF)
Controlled Unclassified Information//Basic

1. Incident Name:			3.			
DOUBLE CREEK			Branch: I	Division/Group Z		
2. Operational Period: DAY & NIGHT						
Date/Time From: 09/14/2022 0600 WED		Date/Time To: 09/15/2022 0800 THU				
4. Operations Personnel						
STRATEGIC OPERATIONS		KYLE CANNON		FIELD OPERATIONS		REGGIE BRAY SONNY CALDWELL (T)
BRANCH DIRECTOR		SAM TACCHINI JASON DEVCICH (T)		DIVISION/GROUP SUPERVISOR		KIP TURNER CHRIS KING 9/16 (T)
7. Special Instructions: Insurance engines operating in area. POC: Ross Fillmore 406-202-0892						
8. Division/Group Communication Summary						
Function	Channel	RX Frequency N/W	RX Tone/NAC	TX Frequency N/W	TX Tone/NAC	Mode
COMMAND	2	170.6875 N	136.5	166.5750 N	136.5	A
COMMAND	7	170.6000 N	131.8	164.9625 N	123.0	A
TACTICAL	10	168.6000 N	136.5	168.6000 N	136.5	A
AIR TO GROUND	13	166.6125 N		166.6125 N		A
9. Prepared By (Resource Unit Leader)			Approved By (Planning Section Chief)		Date	Time
LAGIOIA / SHIRLEY/ LUNDGREN, RESL			BRENDA HALLMARK, PSC1		09/13/2022	1318

Division/Group Assignment List (ICS 204 WF)
Controlled Unclassified Information//Basic

1. Incident Name:				3.			
DOUBLE CREEK				Branch:		Division/Group	
2. Operational Period: DAY & NIGHT				II		E / S	
Date/Time From: 09/14/2022 0600 WED		Date/Time To: 09/15/2022 0800 THU					
4. Operations Personnel							
STRATEGIC OPERATIONS			KYLE CANNON		FIELD OPERATIONS		REGGIE BRAY SONNY CALDWELL (T)
BRANCH DIRECTOR			DAN TRAPANESE MIKE MEGEL (T)		DIVISION/GROUP SUPERVISOR		AMY MCCLAVE PATRICK BLAIR (T) / JONA ENSLEY (T)
5. Resources Assigned this Period							
Strike Team / Task Force / Resource Designator		LWD	Leader	Number Persons	Drop Off PT./Time	Pick Up PT./Time	
TFLD (T) O-162		09/20	JASON LENNOX	1	IMNAHA SPIKE/0600	IMNAHA SPIKE/2000	
TFLD (T) O-100		09/20	BRENNON ELLIS	1	IMNAHA SPIKE/0600	IMNAHA SPIKE/2000	
IHC C-16 GLOBE IHC		09/18	DREW MAXWELL	23	IMNAHA SPIKE/0600	IMNAHA SPIKE/2000	
HC2IA C-3 A.S.I. 12A		09/16	JEFF HARRISON	20	IMNAHA SPIKE/0600	IMNAHA SPIKE/2000	
HC2 C-13 BLUE MOUNTAIN 13		09/18	JORGE PEREZ	20	IMNAHA SPIKE/0600	IMNAHA SPIKE/2000	
FMOD O-319 DOBSON CONT		09/27	DOBSON/WHITNEY	2	IMNAHA SPIKE/0600	IMNAHA SPIKE/2000	
ENG4 E-174 COYOTE ROCK		09/19	DAVID GAUDIN	3	IMNAHA SPIKE/0600	IMNAHA SPIKE/2000	
ENG6 E-24 S&L SERVICES		09/16	MITCHELL RUSHLOW	3	IMNAHA SPIKE/0600	IMNAHA SPIKE/2000	
ENG6 E-270 FLASHBACK FIRE		09/22	MCWATERS	3	IMNAHA SPIKE/0600	IMNAHA SPIKE/2000	
DZR2 E-14 HAYDEN CONTRACTING		09/15	RYAN STEWART	2	IMNAHA SPIKE/0600	IMNAHA SPIKE/2000	
D0Z3 E-203 ASH KICKERS,		09/22	JAMES GUINN	2	IMNAHA SPIKE/0600	IMNAHA SPIKE/2000	
WTS3 E-208 WTS3 - CIALS 8180		09/19	RICHARD MILLER	1	IMNAHA SPIKE/0600	IMNAHA SPIKE/2000	
SOF2 O-113		09/19	LEA WOFFORD	1	IMNAHA SPIKE/0600	IMNAHA SPIKE/2000	
REAF O-149		09/23	KERRY JOHNSTON	1	IMNAHA SPIKE/0600	IMNAHA SPIKE/2000	
REAF (T) O-232		09/23	CRAIG HEINRICH	1	IMNAHA SPIKE/0600	IMNAHA SPIKE/2000	
REAF O-233		09/23	BRITTNEY CARDARELLA	1	IMNAHA SPIKE/0600	IMNAHA SPIKE/2000	
REAF O-152		09/19	LANNY FLAHERTY	1	IMNAHA SPIKE/0600	IMNAHA SPIKE/2000	
8. Division/Group Communication Summary							
Function	Channel	RX Frequency N/W	RX Tone/NAC	TX Frequency N/W	TX Tone/NAC	Mode	
COMMAND	1	170.3125 N	136.5	162.1875 N	136.5	A	
COMMAND	2	170.6875 N	136.5	166.5750 N	136.5	A	
COMMAND	4	171.0625 N	136.5	162.8125 N	136.5	A	
COMMAND	5	171.0875 N	136.5	163.8250 N	136.5	A	
COMMAND	7	170.6000 N	131.8	164.9625 N	123.0	A	
TACTICAL	10	168.6000 N	136.5	168.6000 N	136.5	A	
AIR TO GROUND	13	166.6125 N		166.6125 N		A	
9. Prepared By (Resource Unit Leader)			Approved By (Planning Section Chief)			Date	Time
LAGIOIA / SHIRLEY/ LUNDGREN, RESL			BRENDA HALLMARK			09/13/2022	1318

Division/Group Assignment List (ICS 204 WF)

Controlled Unclassified Information//Basic

1. Incident Name:				3.		
DOUBLE CREEK				Branch: II	Division/Group E / S	
2. Operational Period: DAY & NIGHT						
Date/Time From: 09/14/2022 0600 WED		Date/Time To: 09/15/2022 0800 THU				
4. Operations Personnel						
STRATEGIC OPERATIONS		KYLE CANNON		FIELD OPERATIONS		REGGIE BRAY SONNY CALDWELL (T)
BRANCH DIRECTOR		DAN TRAPANESE MIKE MEGEL (T)		DIVISION/GROUP SUPERVISOR		AMY MCCLAVE PATRICK BLAIR (T) / JONA ENSLEY (T)
5. Resources Assigned this Period						
Strike Team / Task Force / Resource Designator		LWD	Leader	Number Persons	Drop Off PT./Time	Pick Up PT./Time
MEDIC TEAM E-223 MEDIC TEAM 42		09/26	AARON MARTINI	2	IMNAHA SPIKE/0600	IMNAHA SPIKE/2000
MEDIC TEAM O-77 MEDIC TEAM 40		09/15	ANDREY ZALOZH	2	IMNAHA SPIKE/0600	IMNAHA SPIKE/2000
AMB2 E-153 MED TRANSPORT		09/19	NATHAN GEER	4	IMNAHA SPIKE/0600	IMNAHA SPIKE/2000
6. Control Operations/Work Assignments:						
<p>Task: Hold and patrol fire line from Imnaha north to Fenceline Creek. Scout direct and indirect fire line locations from Fenceline Creek Road to the Snake River. Burn as needed.</p> <p>Purpose: Protect private property and critical infrastructure.</p> <p>End State: Protect values at risk.</p>						
7. Special Instructions:						
Needs: TFLD x3 ; DIVS; HEQB; ENG x6; FMOD x 2; FELB; HC2; HC2IA x2						
8. Division/Group Communication Summary						
Function	Channel	RX Frequency N/W	RX Tone/NAC	TX Frequency N/W	TX Tone/NAC	Mode
COMMAND	1	170.3125 N	136.5	162.1875 N	136.5	A
COMMAND	2	170.6875 N	136.5	166.5750 N	136.5	A
COMMAND	4	171.0625 N	136.5	162.8125 N	136.5	A
COMMAND	5	171.0875 N	136.5	163.8250 N	136.5	A
COMMAND	7	170.6000 N	131.8	164.9625 N	123.0	A
TACTICAL	10	168.6000 N	136.5	168.6000 N	136.5	A
AIR TO GROUND	13	166.6125 N		166.6125 N		A
9. Prepared By (Resource Unit Leader)			Approved By (Planning Section Chief)		Date	Time
LAGIOIA / SHIRLEY/ LUNDGREN, RESL			BRENDA HALLMARK		09/13/2022	1318

Division/Group Assignment List (ICS 204 WF)
Controlled Unclassified Information//Basic

1. Incident Name:				3.		
DOUBLE CREEK				Branch: II	Division/Group RIVER	
2. Operational Period: DAY & NIGHT						
Date/Time From: 09/14/2022 0600 WED		Date/Time To: 09/15/2022 0800 THU				
4. Operations Personnel						
STRATEGIC OPERATIONS		KYLE CANNON		FIELD OPERATIONS		REGGIE BRAY SONNY CALDWELL (T)
BRANCH DIRECTOR		DAN TRAPANESE MIKE MEGEL (T)		DIVISION/GROUP SUPERVISOR		CHARLES MEYER
5. Resources Assigned this Period						
Strike Team / Task Force / Resource Designator		LWD	Leader	Number Persons	Drop Off PT./Time	Pick Up PT./Time
SMOD O-315 WWF LOCAL		09/26	TIMOTHY WILSON	14		
MEDIC TEAM E-278 MEDIC TEAM 46		09/22	BENDER	2		
6. Control Operations/Work Assignments:						
7. Special Instructions:						
8. Division/Group Communication Summary						
Function	Channel	RX Frequency N/W	RX Tone/NAC	TX Frequency N/W	TX Tone/NAC	Mode
COMMAND	1	170.3125 N	136.5	162.1875 N	136.5	A
COMMAND	2	170.6875 N	136.5	166.5750 N	136.5	A
COMMAND	4	171.0625 N	136.5	162.8125 N	136.5	A
COMMAND	5	171.0875 N	136.5	163.8250 N	136.5	A
COMMAND	7	170.6000 N	131.8	164.9625 N	123.0	A
TACTICAL	11	166.7250 N	136.5	166.7250 N	136.5	A
AIR TO GROUND	13	166.6125 N		166.6125 N		A
9. Prepared By (Resource Unit Leader)			Approved By (Planning Section Chief)		Date	Time
LAGIOIA / SHIRLEY/ LUNDGREN, RESL			BRENDA HALLMARK		09/13/2022	1318

Division/Group Assignment List (ICS 204 WF)
Controlled Unclassified Information//Basic

1. Incident Name:				3.			
DOUBLE CREEK				Branch:		Division/Group	
2. Operational Period: DAY & NIGHT				III		NEBO	
Date/Time From: 09/14/2022 0600 WED		Date/Time To: 09/15/2022 0800 THU					
4. Operations Personnel							
STRATEGIC OPERATIONS		KYLE CANNON		FIELD OPERATIONS		KYLE CANNON	
BRANCH DIRECTOR		CHRIS LUNDGREN MICHAEL ST MARTIN (T)		DIVISION/GROUP SUPERVISOR		JAKE AKERBERG JAMIE SCHNICK (T)	
5. Resources Assigned this Period							
Strike Team / Task Force / Resource Designator		LWD	Leader	Number Persons	Drop Off PT./Time	Pick Up PT./Time	
WFM1 O-86 RSF GALICE		09/14	BRETT BALLARD	10	JOSEPH ICP/0600	JOSEPH ICP/2000	
HC2 C-30 PR REFORESTATION		09/22	JESUS RAMIREZ	20	JOSEPH ICP/0600	JOSEPH ICP/2000	
STEN O-9		09/17	DWAYNE MORSE	1	JOSEPH ICP/0600	JOSEPH ICP/2000	
STEN O-297		09/25	NICK HANSEN	1	JOSEPH ICP/0600	JOSEPH ICP/2000	
ENG6 E-194 HECK JONES		09/19	DANIEL SULLIVAN	3	JOSEPH ICP/0600	JOSEPH ICP/2000	
ENG6 E-195 BLACKSTONE		09/13	MOSTAD	3	JOSEPH ICP/0600	JOSEPH ICP/2000	
ENG6 E-146 WORK HORSE		09/17	TYE STRAIGHT	2	JOSEPH ICP/0600	JOSEPH ICP/2000	
ENG6 E-172 COHO FORESTRY		09/18	CHRIS SMITH	2	JOSEPH ICP/0600	JOSEPH ICP/2000	
CHP3 E-298 WEST COAST		09/24	ZAPIEN	3	JOSEPH ICP/0600	JOSEPH ICP/2000	
CHP3 E-297 BLACK FOREST		09/24	CHAD NATONS	3	JOSEPH ICP/0600	JOSEPH ICP/2000	
CHP2 E-299 BROTHERS FIRE		09/24	ADAM MCKENNY	3	JOSEPH ICP/0600	JOSEPH ICP/2000	
WTS2 E-159 WHITEWATER		09/18	JAMES DUCKWORTH	1	JOSEPH ICP/0600	JOSEPH ICP/2000	
SOF1 O-294		09/25	TONY RIVERS	1	JOSEPH ICP/0600	JOSEPH ICP/2000	
AMB2 E-152 AMBU 10		09/18	SEAN CARISS	2			
6. Control Operations/Work Assignments:							
<p>Task: Improve road systems for use as control features outside of wilderness boundary.</p> <p>Purpose: Allow fire to play natural role in environment while limiting fire spread outside of wilderness.</p> <p>End State: Keep fire west of 39 Road and 3925 Road and south of the Little Sheep Creek dozer line and limit fire spread and impact in Imnaha River corridor.</p>							
7. Special Instructions:							
8. Division/Group Communication Summary							
Function	Channel	RX Frequency N/W	RX Tone/NAC	TX Frequency N/W	TX Tone/NAC	Mode	
COMMAND	2	170.6875 N	136.5	166.5750 N	136.5	A	
COMMAND	3	170.0000 N	136.5	166.6750 N	136.5	A	
COMMAND	6	170.2625 N	136.6	164.6000 N	136.6	A	
TACTICAL	11	166.7250 N	136.5	166.7250 N	136.5	A	
AIR TO GROUND	12	165.4500 N		165.4500 N		A	
9. Prepared By (Resource Unit Leader)			Approved By (Planning Section Chief)		Date	Time	
LAGIOIA / SHIRLEY/ LUNDGREN, RESL			BRENDA HALLMARK, PSC1		09/13/2022	1318	

Division/Group Assignment List (ICS 204 WF)
Controlled Unclassified Information//Basic

1. Incident Name:				3.			
DOUBLE CREEK				Branch:		Division/Group	
2. Operational Period: DAY & NIGHT				III		NEBO	
Date/Time From: 09/14/2022 0600 WED		Date/Time To: 09/15/2022 0800 THU					
4. Operations Personnel							
STRATEGIC OPERATIONS		KYLE CANNON		FIELD OPERATIONS		KYLE CANNON	
BRANCH DIRECTOR		CHRIS LUNDGREN MICHAEL ST MARTIN (T)		DIVISION/GROUP SUPERVISOR		JAKE AKERBERG JAMIE SCHNICK (T)	
7. Special Instructions:							
Division will identify resources to seek out remaining public, advise them of closure, and assist them in safely leaving the fire area.							
Needs: CHIP ; FMOD							
8. Division/Group Communication Summary							
Function	Channel	RX Frequency N/W	RX Tone/NAC	TX Frequency N/W	TX Tone/NAC	Mode	
COMMAND	2	170.6875 N	136.5	166.5750 N	136.5	A	
COMMAND	3	170.0000 N	136.5	166.6750 N	136.5	A	
COMMAND	6	170.2625 N	136.6	164.6000 N	136.6	A	
TACTICAL	11	166.7250 N	136.5	166.7250 N	136.5	A	
AIR TO GROUND	12	165.4500 N		165.4500 N		A	
9. Prepared By (Resource Unit Leader)			Approved By (Planning Section Chief)			Date	Time
LAGIOIA / SHIRLEY/ LUNDGREN, RESL			BRENDA HALLMARK, PSC1			09/13/2022	1318

Division/Group Assignment List (ICS 204 WF)
Controlled Unclassified Information//Basic

1. Incident Name:				3.		
DOUBLE CREEK				Branch: III	Division/Group STURGILL	
2. Operational Period: DAY & NIGHT						
Date/Time From: 09/14/2022 0600 WED		Date/Time To: 09/15/2022 0800 THU				
4. Operations Personnel						
STRATEGIC OPERATIONS		KYLE CANNON		FIELD OPERATIONS		REGGIE BRAY
BRANCH DIRECTOR		CHRIS LUNDGREN MICHAEL ST MARTIN (T)		DIVISION/GROUP SUPERVISOR		JOSEF KUPFERLING MATTHEW HEINZ (T)
5. Resources Assigned this Period						
Strike Team / Task Force / Resource Designator	LWD	Leader	Number Persons	Drop Off PT./Time	Pick Up PT./Time	
HECM O-176	09/22	JONATHAN SEASTONE	1	REDS HORSE RANCH/	REDS HORSE RANCH/	
REDMOND SMOKEJUMPERS A-11	09/14	GREENBERG	8	REDS HORSE RANCH/	REDS HORSE RANCH/	
WFM1 O-144 BLACK TOOTH	09/15	STEPHEN DUBIE	9	REDS HORSE RANCH/	REDS HORSE RANCH/	
STURGILL LOOKOUTS	09/15	JAMES OBRADOVISH	2	REDS HORSE RANCH/	REDS HORSE RANCH/	
REAF (T) O-237	09/17	ASCHLEY ELISE HUMPHREY	1	REDS HORSE RANCH/	REDS HORSE RANCH/	
REAF O-289	09/26	PETER NEITLICH	1	REDS HORSE RANCH/	REDS HORSE RANCH/	
MEDIC 21 E-231 MEDIC 21	09/19	IAN NELSON	1	REDS HORSE RANCH/	REDS HORSE RANCH/	
6. Control Operations/Work Assignments:						
Task:						
<ul style="list-style-type: none"> • Implement structure plans at Minam Lodge airstrip and Reds Horse Ranch airstrip. • Identify and implement structure protection strategies for Hawkins Cabin. • Identify and prep firing and holding lines on the ridge west of the 1655 Trail up to the Standley Cabin. • Identify and prep firing and holding lines on the Big Sheep ridge east to the fire edge from the 1655 Trail • Utilize aircraft along western edge of fire to slow fire spread and to prevent slope alignment. 						
Purpose: Limit fire spread west of the Wallowa Creek drainage and north of the Big Sheep ridge at Standley Cabin.						
End State: Protect values at risk.						
7. Special Instructions:						
Needs: IHC						
8. Division/Group Communication Summary						
Function	Channel	RX Frequency N/W	RX Tone/NAC	TX Frequency N/W	TX Tone/NAC	Mode
COMMAND	3	170.0000 N	136.5	166.6750 N	136.5	A
COMMAND	6	170.2625 N	136.6	164.6000 N	136.6	A
TACTICAL	9	168.2000 N	136.5	168.2000 N	136.5	A
AIR TO GROUND	12	165.4500 N		165.4500 N		A
9. Prepared By (Resource Unit Leader)			Approved By (Planning Section Chief)		Date	Time
LAGIOIA / SHIRLEY/ LUNDGREN, RESL			BRENDA HALLMARK, PSC1		09/13/2022	1318

Division/Group Assignment List (ICS 204 WF)
Controlled Unclassified Information//Basic

1. Incident Name:				3.		
DOUBLE CREEK				Branch: III	Division/Group LOSTINE GROUP	
2. Operational Period: DAY & NIGHT						
Date/Time From: 09/14/2022 0600 WED		Date/Time To: 09/15/2022 0800 THU				
4. Operations Personnel						
STRATEGIC OPERATIONS		KYLE CANNON		FIELD OPERATIONS		REGGIE BRAY
BRANCH DIRECTOR		CHRIS LUNDGREN MICHAEL ST MARTIN (T)		DIVISION/GROUP SUPERVISOR		DANIEL CEDENO
5. Resources Assigned this Period						
Strike Team / Task Force / Resource Designator		LWD	Leader	Number Persons	Drop Off PT./Time	Pick Up PT./Time
TFLD (T) O-161		09/22	JOSHUA HANKS	1	JOSEPH ICP/0600/	JOSEPH ICP/2000/
HEQB O-2 R&R 9/14		09/21	BRANDYN CHILD	1	JOSEPH ICP/0600/	JOSEPH ICP/2000/
HEQB O-98		09/18	WAYNE BRININGER	1	JOSEPH ICP/0600/	JOSEPH ICP/2000/
ENG4 E-164 RATTLESNAKE 164		09/18	CHRISTOPHER WARFORD	3	JOSEPH ICP/0600/	JOSEPH ICP/2000/
ENG6 E-177 BIG STATE WILDFIRE		09/22	CLAYTON BERLINGUET	3	JOSEPH ICP/0600/	JOSEPH ICP/2000/
ENG6 E-198 JNJ CONTRACTING		09/15	WILLIAMS	3	JOSEPH ICP/0600/	JOSEPH ICP/2000/
ENG6 E-199 FLASHOVER		09/15	SCHMITTLE	3	JOSEPH ICP/0600/	JOSEPH ICP/2000/
ENG6 E-145 FIRE WORKS 1		09/24		3		
DZR3 E-204 MORTIMORE		09/19	MATT JAEGER	2	JOSEPH ICP/0600/	JOSEPH ICP/2000/
MBM2 E-196 BRUCE YOUNG LOGGING		09/18	KYLE NICOLE	2	JOSEPH ICP/0600/	JOSEPH ICP/2000/
MBM2 E-197 HOFBAUER		09/20	HOFBAUER	2	JOSEPH ICP/0600/	JOSEPH ICP/2000/
WTS2 E-156 MINAM RIVER		09/15	KEITH NEWSOME	2	JOSEPH ICP/0600/	JOSEPH ICP/2000/
FEL1 E-9002 HENDERSON-TIGER CAT 830-D		09/19	CLAYTON ALLEN	1	JOSEPH ICP/0600/	JOSEPH ICP/2000/
FEL1 E-9003 HENDERSON-TIGER CAT 830C		09/19	JOE LATHROP	1	JOSEPH ICP/0600/	JOSEPH ICP/2000/
LOGL E-9004 HENDERSON-TIGER CAT 855		09/19	KIM WERST	1	JOSEPH ICP/0600/	JOSEPH ICP/2000/
LOGL E-9005 HENDERSON 3740 LOADER		09/19	DON DEVORE	1	JOSEPH ICP/0600/	JOSEPH ICP/2000/
SKD1 E-9006 HENDERSON - SKIDDER 118		09/19	CURTIS GOLLER	1	JOSEPH ICP/0600/	JOSEPH ICP/2000/
DOZ1 E-9008 HENDERSON-CAT 527/GRAPPLE		09/19	MIKE LOWE	1	JOSEPH ICP/0600/	JOSEPH ICP/2000/
EXCA E-9009 HENDERSON-KOMATSU 240 PC		09/19	JAKE REDFIELD	1	JOSEPH ICP/0600/	JOSEPH ICP/2000/
8. Division/Group Communication Summary						
Function	Channel	RX Frequency N/W	RX Tone/NAC	TX Frequency N/W	TX Tone/NAC	Mode
COMMAND	3	170.0000 N	136.5	166.6750 N	136.5	A
COMMAND	6	170.2625 N	136.6	164.6000 N	136.6	A
TACTICAL	9	168.2000 N	136.5	168,2000 N	136.5	A
AIR TO GROUND	12	165.4500 N		165.4500 N		A
9. Prepared By (Resource Unit Leader)			Approved By (Planning Section Chief)		Date	Time
ANNE SHIRLEY / NICOLE LAGIOIA, RESL			BRENDA HALLMARK, PSC1		09/13/2022	1318

Division/Group Assignment List (ICS 204 WF)

Controlled Unclassified Information//Basic

1. Incident Name:				3.			
DOUBLE CREEK				Branch: III		Division/Group LOSTINE GROUP	
2. Operational Period: DAY & NIGHT							
Date/Time From: 09/14/2022 0600 WED		Date/Time To: 09/15/2022 0800 THU					
4. Operations Personnel							
STRATEGIC OPERATIONS		KYLE CANNON		FIELD OPERATIONS		REGGIE BRAY	
BRANCH DIRECTOR		CHRIS LUNDGREN MICHAEL ST MARTIN (T)		DIVISION/GROUP SUPERVISOR		DANIEL CEDENO	
5. Resources Assigned this Period							
Strike Team / Task Force / Resource Designator		LWD	Leader	Number Persons	Drop Off PT./Time	Pick Up PT./Time	
EXCA E-9010 HENDERSON-LINKBELT 240		09/19	JOHN LEWIS	1	JOSEPH ICP/0600/	JOSEPH ICP/2000/	
MBM1 E-9012 HENDERSON-VALMET445XL		09/19	BRODY TIPPETT	1	JOSEPH ICP/0600/	JOSEPH ICP/2000/	
MBM1 E-9013 HENDERSON-CAT 309		09/19	BRIAN PHILLIPS	1	JOSEPH ICP/0600/	JOSEPH ICP/2000/	
DUMP E-9017 HENDERSON-DUMP TRUCK 1		09/19	RILEY BAKER	1	JOSEPH ICP/0600/	JOSEPH ICP/2000/	
SKD1 E-9007 HENDERSON-SKIDDER- 848H		09/19	CASEY GOMES	1	JOSEPH ICP/0600/	JOSEPH ICP/2000/	
SOF1 O-178		09/22	MICHAEL HALL COOK	1	JOSEPH ICP/0600/	JOSEPH ICP/2000/	
READ O-148		09/23	SEAN RADFORD	1	JOSEPH ICP/0600/	JOSEPH ICP/2000/	
REAF (T) O-150		09/23	SHAIN TONER	1	JOSEPH ICP/0600/	JOSEPH ICP/2000/	
MEDIC TEAM E-228 MEDIC TEAM 45		09/21	ST. JAMES	2	JOSEPH ICP/0600/	JOSEPH ICP/2000/	
6. Control Operations/Work Assignments:							
<p>Task: Continue to construct control lines to protect the communities of Lostine and Bear Creek.</p> <p>Purpose: Keep fire south and west of control lines.</p> <p>End State: Protect values at risk. Long term plan success.</p>							
7. Special Instructions:							
<p>Needs: HEQB ; TFLD</p>							
8. Division/Group Communication Summary							
Function	Channel	RX Frequency N/W	RX Tone/NAC	TX Frequency N/W	TX Tone/NAC	Mode	
COMMAND	3	170.0000 N	136.5	166.6750 N	136.5	A	
COMMAND	6	170.2625 N	136.6	164.6000 N	136.6	A	
TACTICAL	9	168.2000 N	136.5	168.2000 N	136.5	A	
AIR TO GROUND	12	165.4500 N		165.4500 N		A	
9. Prepared By (Resource Unit Leader)			Approved By (Planning Section Chief)			Date	Time
ANNE SHIRLEY / NICOLE LAGIOIA, RESL			BRENDA HALLMARK, PSC1			09/13/2022	1318

Division/Group Assignment List (ICS 204 WF)
Controlled Unclassified Information//Basic

1. Incident Name:				3.		
DOUBLE CREEK				Branch: III	Division/Group ROAD	
2. Operational Period: DAY & NIGHT						
Date/Time From: 09/14/2022 0600 WED		Date/Time To: 09/15/2022 0800 THU				
4. Operations Personnel						
STRATEGIC OPERATIONS KYLE CANNON			FIELD OPERATIONS REGGIE BRAY SONNY CALDWELL (T)			
BRANCH DIRECTOR			DIVISION/GROUP SUPERVISOR JEREMY POTEET			
5. Resources Assigned this Period						
Strike Team / Task Force / Resource Designator		LWD	Leader	Number Persons	Drop Off PT./Time	Pick Up PT./Time
GRD1 E-290 BRUCE YOUNG LOGGING		09/24	MATT MCLAREN	2	JOSEPH ICP/0600	JOSEPH ICP/2000
GRD1 E-289 MCKINNEY		09/24	JERRY MCKINNEY	3	JOSEPH ICP/0600	JOSEPH ICP/2000
WTS2 E-291 CHRISTMAN TRUCKING		09/24	CHUCK CHRISTMAN	1	JOSEPH ICP/0600	JOSEPH ICP/2000
WTS2 E-293 WATER WAGONS		09/23	MIKE MUSIA	2	JOSEPH ICP/0600	JOSEPH ICP/2000
WTS2 E-294 SIREN EQUIPMENT		09/24	SKY PRESS	1	JOSEPH ICP/0600	JOSEPH ICP/2000
6. Control Operations/Work Assignments:						
Task: Improve road conditions for operational and logistical travel on Bear Creek road.						
Purpose: Improve safety and efficiency.						
End State: Roads improved and providing safe, efficient travel and logistical support.						
7. Special Instructions:						
Needs: Grader; WT x2						
8. Division/Group Communication Summary						
Function	Channel	RX Frequency N/W	RX Tone/NAC	TX Frequency N/W	TX Tone/NAC	Mode
COMMAND	1	170.3125 N	136.5	162.1875 N	136.5	A
COMMAND	2	170.6875 N	136.5	166.5750 N	136.5	A
COMMAND	3	170.0000 N	136.5	166.6750 N	136.5	A
COMMAND	4	171.0625 N	136.5	162.8125 N	136.5	A
COMMAND	6	170.2625 N	136.6	164.6000 N	136.6	A
AIR TO GROUND	12	165.4500 N		165.4500 N		A
9. Prepared By (Resource Unit Leader)			Approved By (Planning Section Chief)		Date	Time
LAGIOIA / SHIRLEY/ LUNDGREN, RESL			BRENDA HALLMARK, PSC1		09/13/2022	1318

Division/Group Assignment List (ICS 204 WF)
Controlled Unclassified Information//Basic

1. Incident Name:			3.			
DOUBLE CREEK			Branch:		Division/Group	
2. Operational Period: DAY & NIGHT			NIGHT		A / Z / Q / R	
Date/Time From: 09/14/2022 0600	WED	Date/Time To: 09/15/2022 0800				
4. Operations Personnel						
STRATEGIC OPERATIONS		KYLE CANNON		FIELD OPERATIONS		REGGIE BRAY SONNY CALDWELL (T)
BRANCH DIRECTOR		THOM TAYLOR		DIVISION/GROUP SUPERVISOR		JIM HELSTOWSKI BRAD WHITTINGTON (T) / TRAVIS
5. Resources Assigned this Period						
Strike Team / Task Force / Resource Designator	LWD	Leader	Number Persons	Drop Off PT./Time	Pick Up PT./Time	
TFLD O-49	09/23	COREY BETZ	1	IMNAHA SPIKE/1800	IMNAHA SPIKE/0800	
TFLD (T) O-204	09/23	JOHN FITZGERALD	1	IMNAHA SPIKE/1800	IMNAHA SPIKE/0800	
HC1 C-1 VALE IHC	09/14	GLEN HEITZ	19	IMNAHA SPIKE/1800	IMNAHA SPIKE/0800	
HC2IA C-19 NORTH PACIFIC 10B	09/21	ALEX RAMIREZ	20	IMNAHA SPIKE/1800	IMNAHA SPIKE/0800	
**HC2 C-26 LAVA RIVER 8	09/21	RAUL CASTRO	20	IMNAHA SPIKE/1800	IMNAHA SPIKE/0800	
ENG4 E-162 ARCHER MTN 311 **NEBO PATROL**	09/19	JUSTUS BARTON	3	IMNAHA SPIKE/1800	IMNAHA SPIKE/0800	
ENG4 E-165 FIRE WORKS BRUSH 410	09/18	SCOTT HALSEY	3	IMNAHA SPIKE/1800	IMNAHA SPIKE/0800	
ENG4 E-175 CHEWACK WILDFIRE	09/19	TRISTEN GESE	3	IMNAHA SPIKE/1800	IMNAHA SPIKE/0800	
ENG4 E-176 FLASHOVER	09/20	STANLEY VINCENT	3	IMNAHA SPIKE/1800	IMNAHA SPIKE/0800	
ENG5 E-167 WEST COAST WILDFIRE 0004	09/18	BRANDEN MCCOY	3	IMNAHA SPIKE/1800	IMNAHA SPIKE/0800	
ENG5 E-168 TIMBERMANS	09/18	MARCUS ENICK	3	IMNAHA SPIKE/1800	IMNAHA SPIKE/0800	
ENG6 E-171 ENG 616	09/20		5	IMNAHA SPIKE/1800	IMNAHA SPIKE/0800	
ENG6 E-282 REDRIDGE FIRE	09/22	SINGH CHANDAN	3	IMNAHA SPIKE/1800	IMNAHA SPIKE/0800	
DZR3 E-148 BRUCE YOUNG LOGGING	09/26	CLYDE BRITT	2	IMNAHA SPIKE/1800	IMNAHA SPIKE/0800	
DZR3 E-149 TRAVERSE LLC	09/19	DARRION MOTT	2	IMNAHA SPIKE/1800	IMNAHA SPIKE/0800	
WTT1 E-142 CRIDDLE CONTRACTING	09/22	CRIDDLE	2	IMNAHA SPIKE/1800	IMNAHA SPIKE/0800	
WTS3 E-206 REDRIDGE 91	09/23	RICHARD REYNOLDS	2	IMNAHA SPIKE/1800	IMNAHA SPIKE/0800	
WTS3 E-207 ELKHORN 3801-61	09/18	JERRY HAMPTON	1	IMNAHA SPIKE/1800	IMNAHA SPIKE/0800	
8. Division/Group Communication Summary						
Function	Channel	RX Frequency N/W	RX Tone/NAC	TX Frequency N/W	TX Tone/NAC	Mode
COMMAND	2	170.6875 N	136.5	166.5750 N	136.5	A
COMMAND	4	171.0625 N	136.5	162.8125 N	136.5	A
COMMAND	7	170.6000 N	131.8	164.9625 N	123.0	A
TACTICAL	8	168.0500 N	136.5	168.0500 N	136.5	A
TACTICAL	9	168.2000 N	136.5	168.2000 N	136.5	A
TACTICAL	10	168.6000 N	136.5	168.6000 N	136.5	A
9. Prepared By (Resource Unit Leader)		Approved By (Planning Section Chief)		Date	Time	
LAGIOIA / SHIRLEY/ LUNDGREN, RESL		BRENDA HALLMARK, PSC1		09/13/2022	1318	

Division/Group Assignment List (ICS 204 WF)
Controlled Unclassified Information//Basic

1. Incident Name:				3.		
DOUBLE CREEK				Branch:	Division/Group	
2. Operational Period: DAY & NIGHT						
Date/Time From: 09/14/2022 0600 WED		Date/Time To: 09/15/2022 0800 THU		NIGHT	E / S	
4. Operations Personnel						
STRATEGIC OPERATIONS		KYLE CANNON		FIELD OPERATIONS		REGGIE BRAY SONNY CALDWELL (T)
BRANCH DIRECTOR		THOM TAYLOR		DIVISION/GROUP SUPERVISOR		KEN FOSS ADAM ZAHARRIS (T)
5. Resources Assigned this Period						
Strike Team / Task Force / Resource Designator		LWD	Leader	Number Persons	Drop Off PT./Time	Pick Up PT./Time
ENG6 E-144 SCHOLL FIRE		09/18	JOSEPH MEYER	3	IMNAHA SPIKE/1800	IMNAHA SPIKE/0800
ENG6 E-21 RATTLESNAKE RIDGE		09/16	BRANDON HUMPHREYS	3	IMNAHA SPIKE/1800	IMNAHA SPIKE/0800
MEDIC TEAM E-224 MEDIC TEAM 43		09/26	JEREMY RAMIREZ	2	IMNAHA SPIKE/1800	IMNAHA SPIKE/0800
AMBU E-153 AMBU 11		09/19	NATHAN GEER	2	IMNAHA SPIKE/1800	IMNAHA SPIKE/0800
6. Control Operations/Work Assignments:						
<p>Task: Fire and hold primary line to protect vital infrastructure along the Imnaha River Corridor. Secure fires edge for containment and patrol status.</p> <p>Purpose: Reduce the threat to private property and infrastructure from the main fire.</p> <p>End State: A secured fire edge around private property and infrastructure along the Imnaha River drainage.</p>						
7. Special Instructions:						
Identify medical resources within your division.						
Needs:						
8. Division/Group Communication Summary						
Function	Channel	RX Frequency N/W	RX Tone/NAC	TX Frequency N/W	TX Tone/NAC	Mode
COMMAND	1	170.3125 N	136.5	162.1875 N	136.5	A
COMMAND	2	170.6875 N	136.5	166.5750 N	136.5	A
COMMAND	4	171.0625 N	136.5	162.8125 N	136.5	A
COMMAND	5	171.0875 N	136.5	163.8250 N	136.5	A
COMMAND	7	170.6000 N	131.8	164.9625 N	123.0	A
TACTICAL	10	168.6000 N	136.5	168.6000 N	136.5	A
AIR TO GROUND	13	166.6125 N		166.6125 N		A
9. Prepared By (Resource Unit Leader)			Approved By (Planning Section Chief)		Date	Time
LAGIOIA / SHIRLEY/ LUNDGREN, RESL			BRENDA HALLMARK, PSC1		09/13/2022	1318

Controlled Unclassified Information/Basic

AIR OPERATIONS SUMMARY
 Prepared By: Prepared: 09/13/2022 Prepared Time: 1815 Hrs
 Double Creek/Nebo/Sturgill/Goat1&2
2. OPERATIONAL PERIOD START TIME: 0700 END TIME: 2000 SUNRISE: 0626 SUNSET: 1903
 09/14/2022

HIGH VELOCITY, SHIFTING, ERRATIC WINDS WILL AFFECT AIRCRAFT PERFORMANCE AND AVAILABILITY OVER THE FIRE, VISIBILITY IS AN ISSUE.
 ENSURE TACTICAL AVIATION USE IS IN ALIGNMENT WITH INCIDENT PRIORITIES
 TRACK WATER SOURCE USE ON COST SUMMARIES FOR EACH HELICOPTER.
 LEND/LEASE TO NEW IA OUTSIDE THE DELEGATION

UNMANNED ROMEO 3-1
 UNMANNED ROMEO 3-2

TETON HELITACK (EXTRACTION) BEN SUERIG
 (435)-632-2756

TETON HELITACK
 H-8HX
 AGENCY SHORT-HAUL/BLS
 JOSEPH HELIBASE

PROVIDE LAT/LONG DD MM DM
 ELEVATION
 ESTIMATED PATIENT WEIGHT
 ESTIMATED TREE HEIGHT

TFR 2/3189 TFR 2/4975



STURGILL 126.225 DOUBLE CREEK 118.600

6. PERSONNEL	NAME	PHONE #	7. FREQUENCIES	AM	FM	8. FIXED-WING Avail/ Type/ Make-Model/ #/ Base
AOBD	Sean Cox	530-409-2363	A/A TFR DBL CRK	118.600		AIRTANKERS: ORDER THRU ATGS
			A/A (Fixed Wing)	126.5750		
ASGS	Brian Knapp	520-591-2704	A/A (Rotor Wing)	133.1250		JOSEPH AIRPORT 45 21.61 X117 15.07
ASGS T	Anthony Hernandez	541-620-0513	A/G (Primary)DBL CRK		166.6125	Aerial Supervision Platforms: AA-616- LaGrande,OR Pease/One
ATGS	Todd Pease	541-408-2309	A/G (Secondary) DBL CRK		168.3375	AA-610-Baker City,OR Booker H-7KT-JSY Lynde/Caballero
ATGS T	Joe Tone	360-518-6266			163.100	Finance email: 2022.doublecreek.finance@firenet.gov
ATGS	Mark Booker	760-223-6580	DECK		171.0375	Helibase emails: doublecreekhelibase@gmail.com
HLCO	Matt Lynde	530-941-4600	TOLC			
HLCO T	Roger Caballero	909-815-0714	STURGILL/WLD A/A	126.225		UASP Steve Ramaekers 208-473-8708
HEBMT Joseph	Jeb Quinn	530-966-3481	WILDERNESS A/G		165.4500	UASP Jodon Morton 907-388-1050
La Grande Dispatch		541-975-5415	H.E.A.R. (Med)		155.340 tx/rx t 97.4	

FAA #	TY	MAKE/ MODEL	BASE	START	AVAIL	REMARKS	FAA #	TY	MAKE/ MODEL	BASE	START	AVAIL	REMARKS
FPUK	1	AS-332L1	JSY	0700	0800	Bucket	N604CK	1	UH-60A	JSY	0700	0800	Bucket
N660FS	1	UH-60A	JSY	0700	0800	Bucket	N9CH	1	B-234	JSY	0700	0800	Bucket
N462WY	1	CH-46E	JSY	0700	0800	Bucket	N8JS	1	S-61N	JSY	0700	0800	Bucket
N911CV	3	AS-350B3	JSY	0700	0800	REC/PSDI/PAX	N357CR	1	UH-60A	JSY	0700	0800	Bucket
N47KT	3	B-407HP	JSY	0700	0800	REC/PSDI/PAX	N223HT	2	B-205++	JSY	0700	0800	Rapp/H20 etc
H-8HX	3	AS-350B3	JSY	0700	0800	SHORT-HAUL	N580SH	2	B-205A1	JSY	0700	0800	Pax/H20/Carg

Short-Haul Operations

CAPABILITIES

- During an operational Short-Haul the helicopter is capable of inserting Short-Haulers into an area with tight canopy cover and/or technical terrain.
- Haul line lengths range from 100 feet to 350 feet.
- Short hauler and/or medical gear can be delivered to the medical scene even if extraction by short-haul is not necessary.

ORDERING

- EMT or Medical Incident IC determines medical extraction is required.
- Follow local established procedures and/or Medical Incident Report (MIR) in the IRPG.
- Confirm aircraft type, call sign, estimated time of arrival and frequency.
- Give site selection information when ordering: hazards (i.e. ash, smoke, snags, aerial), tree height, terrain, and patient transport configuration (supine or seated position). Repeat hazards and give updated weather conditions as well as brief patient update to responding helicopter.

PROCESS: The helicopter will fly to the coordinates provided. They will make contact with ground personnel on scene with the patient using an identified air-to-ground frequency. The helicopter will complete a short-haul recon and size up, gather patient update information and then fly to a landing zone (LZ) to configure for short-haul operations. The helicopter will be monitoring the appropriate air-to-ground, air guard and victor frequencies. From this point, ground resources should only contact the helicopter in case of an emergency. During the insertion and extraction process ground personnel must be clear of the area.

ON SCENE: EXPECT THE FOLLOWING


- 1 or 2 rescuers (at least one qualified as an EMT or higher)
- Backboard (if needed and not already on scene)
- All equipment necessary for patient extraction

The Patient Extraction Bag accommodates most backboards.
-A patient on a backboard, TRS, SKED or litter will be inserted into the bag.



The Seat Harness is used for patients not requiring the use of a backboard.



INCIDENT RADIO COMMUNICATIONS PLAN I-205										1. INCIDENT NAME		2. DATE/TIME PREPARED		3. OPERATIONAL PERIOD DATE/TIME	
Double Creek										9/13/2022 1700		9/14/2022 0600 to 9/15/2022 0600			
4. BASIC RADIO CHANNEL UTILIZATION															
Ch #	Function	Channel Name	Assignment	RX Freq	NW	RX Tone/NAC	TX Freq	NW	TX Tone/NAC	Mode Analog (A) Digital (D) Mixed (M)	Remarks				
1	CMD	CMD1	DIV E/S, RIVER ROADS NEBO, ROADS DIV DIR,E/S,AZ, RIVER	170.3125	N	136.5	162.1875	N	136.5	A					
2	CMD	CMD2	DIV Q,R,E/S ROADS, RIVER	170.6875	N	136.5	166.5750	N	136.5	A					
3	CMD	CMD3	BRANCH 3	170.0000	N	136.5	166.6750	N	136.5	A					
4	CMD	CMD4	DIV S RIVER GROUP	171.0625	N	136.5	162.8125	N	136.5	A					
5	CMD	CMD 5	BRANCH 3	171.0875	N	136.5	163.8250	N	136.5	A					
6	CMD	CMD6	DOUBLE CREEK ALL DIV	170.2625	N	136.6	164.6000	N	136.5	A					
7	CMD	BUCKHORN	DIV IA, Q NATIONAL GUARD	170.6000	N	131.8	164.9625	N	123.0	A					
8	TAC	TAC 8	STURGILL DIV A,R	168.0500	N	136.5	168.0500	N	136.5	A					
9	TAC	TAC 9	DIV E/S,Z	168.2000	N	136.5	168.2000	N	136.5	A					
10	TAC	TAC 10	NEBO RIVER GROUP	168.6000	N	136.5	168.6000	N	136.5	A					
11	TAC	TAC 11	BRANCH 3	166.7250	N	136.5	166.7250	N	136.5	A					
12	AIR OPS	A/G WILDERNESS	DOUBLE CREEK ALL DIV	165.4500	N	None	165.4500	N	None	A					
13	AIR OPS	A/G DOUBLE CREEK PRI	DOUBLE CREEK ALL DIV	166.6125	N	None	166.6125	N	None	A					
14	AIR OPS	A/G DOUBLE CREEK SEC	DOUBLE CREEK ALL DIV	168.3375	N	None	168.3375	N	None	A					
15	AIR MED	VMED 29	ALL DIV	155.3475	N	156.7	155.3475	N	156.7	A					
16	AIR OPS	AIRGUARD	ALL DIV	168.6250	N	None	168.6250	N	110.9	A					
5. Special Instructions:															
6. I-205 Prepared By: Communications Unit Leader										Name: George Rosenthal		Signature: 			

HEALTH AND SAFETY MESSAGE
Pacific Northwest Incident Management Team 2



INCIDENT: Double Creek

DATE: 9/14/22

Maka'ala

We get to meet a lot of great people working on large fires across the nation. We sometimes refer to this as the "The Green Pants Nation." Together we are all fire fighters and the community doesn't know the difference between Cooperators, Federal, State, County, Municipal, or Contractors. On Pacific Northwest Team 2 we were fortunate to have a Safety Officer from the Hawaiian Islands for several years. He taught us a new word, Maka'ala. Which means "eyes wide open" or to "be aware". It's what the local Hawaiian's tell their children when they go down to the ocean to surf. Maka'ala, "Be aware of the surf, be aware of your surroundings."

Situational Awareness

Situational awareness is depicted as a cycle because the situation and people's perceptions are constantly changing. This internal cycle continues as long as people are awake. Everyone starts with an initial perception of any given situation and then continuously updates it with new information. People gather information through both observation (which includes input from the senses) and communication (which includes face-to-face conversation, written communication, and radio or telephone exchanges).

Simply paying attention is an important part of maintaining good situational awareness, but even more important is determining what to pay attention to. All perceptions are subject to filtering and focusing: people constantly filter information and shift focus. People also produce a lot of internal inputs such as thoughts about what to do next, stress, memories of similar experiences, fear.

Those with more experience in an environment often can more easily filter out distractions and unimportant details and focus on the most salient information.

Don't let the concept of situational awareness become cliché.

A cliché is a saying, or idea that has become overused to the point of losing its original meaning or effect, even to the point of being trite or irritating, especially when at some earlier time it was considered meaningful or novel.

Is it possible to lose situational awareness?

No, it is not possible to "lose" situational awareness if you are awake. The only way you can "lose" your situational awareness is if you are incapacitated or asleep.

Does your situational awareness match reality consistently?

Your situational awareness never matches reality perfectly. The key is to learn what to pay attention to in order to best inform the next decision and what to filter as noise.

WFSTAR Situation Awareness Video:

<https://www.youtube.com/watch?v=Z0xIUEH5CmU>

Logistics Message

ICP/Base Camp

LOGISTICS INFORMATION

All logistic support items listed below are at ICP/Base Camp
Joseph Rodeo Grounds, 405 W Wallowa Ave, Joseph OR

FOOD

Breakfast 0500-0900

Lunches available at Reefer starting at 0600 (along with water, Gatorade and ice)

Dinner 1730-2100

GROUND SUPPORT HOURS: 0530-2130

Mechanic 0600-2100

Fuel Tender 0600-1100, 1300-2100

Weed Wash 0700-2000

ORDERING 0700-1900 For questions call 206-735-1023

Send an electronic General Message (213) or a photo (as PDF if possible) of a hard copy 213 to Ordering at 2022.doublecreek.ordering@firenet.gov

** NOTE: GM's need separated by O, E, C and S requests with Fire Name at top of page

Please include: Point of Contact with phone number, Report To/Delivery Point, and Date & Time Needed. Name requests need justification with minimum 48 hour reporting.

SUPPLY 0600-2100

SAW SHOP (IN SUPPLY) 0600-1200 AND 1500-2100

SHOWERS 0500-1200 and 1400-2200

LAUNDRY 0530-1000 AND 1700-2200

IMNAHA SPIKE CAMP

LOGISTICS INFORMATION

LOGISTICS SUPPORT HOURS: 0530-2200

SHOWERS 0500-1200 and 1400-2200

FUEL: 0600 - 2100

AFTER HOURS MEDICAL IN IMNAHA SPIKE – GO TO MEDICAL YURT.

POTHOLES OLLOCOT CG

LOGISTICS SUPPORT HOURS: 0530-2200

669-206-2249

FUEL/GROUND SUPPORT: 0600 - 2100

SUPPLY: 0600 - 2100

AFTER HOURS MEDICAL IN POTHOLES SPIKE – GO TO MEDICAL YURT.

Incident Phone Numbers

Check in: 206-795-6379

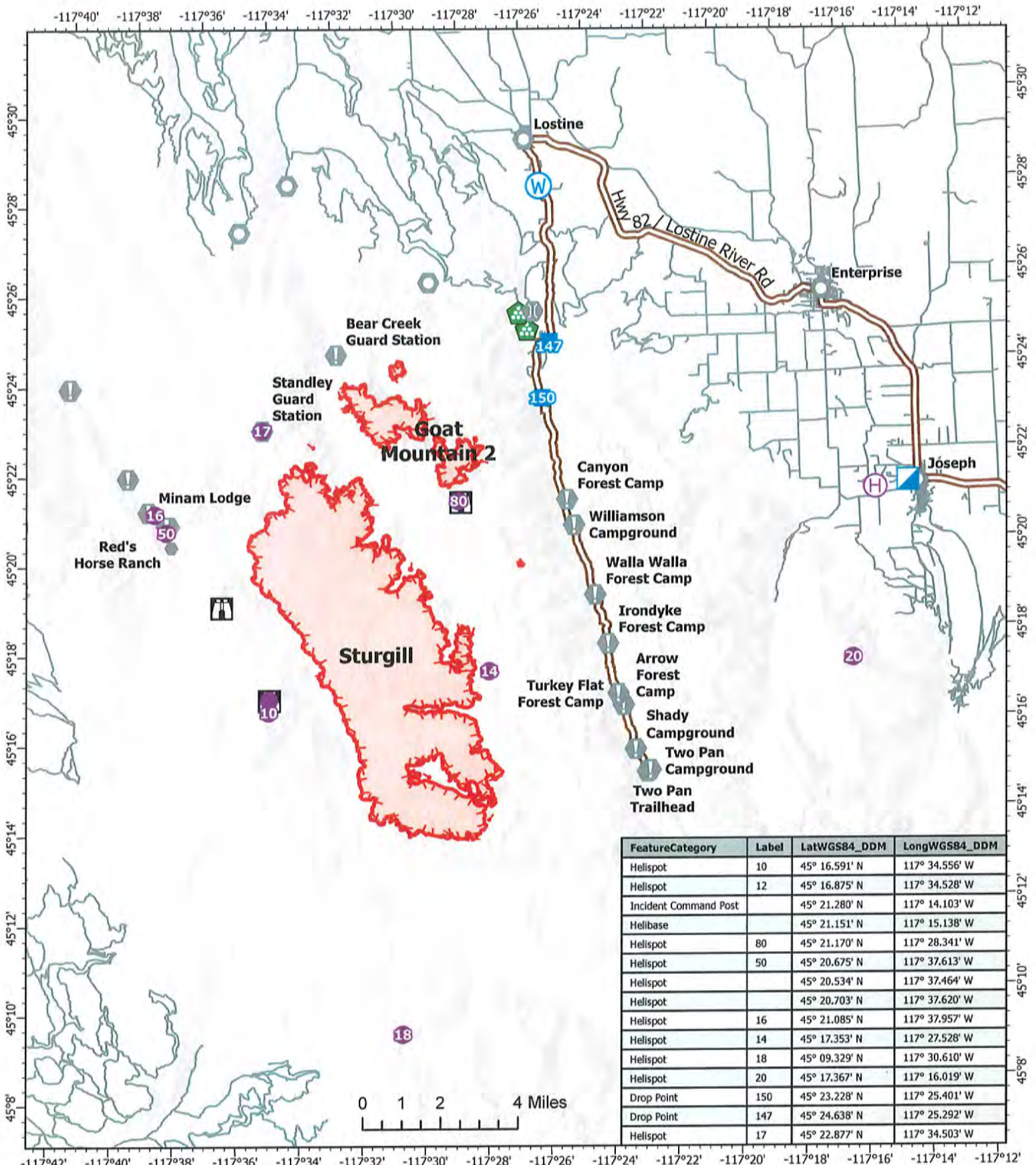
Finance: 971-346-6580

Ground Support: 503-867-3045

DMOB: 206-718-0358

Communications: 206-743-1782

COVID: 206-817-9823



FeatureCategory	Label	LatWGS84_DDM	LongWGS84_DDM
Helispot	10	45° 16.591' N	117° 34.556' W
Helispot	12	45° 16.875' N	117° 34.528' W
Incident Command Post		45° 21.280' N	117° 14.103' W
Helibase		45° 21.151' N	117° 15.138' W
Helispot	80	45° 21.170' N	117° 28.341' W
Helispot	50	45° 20.675' N	117° 37.613' W
Helispot		45° 20.534' N	117° 37.464' W
Helispot		45° 20.703' N	117° 37.620' W
Helispot	16	45° 21.085' N	117° 37.957' W
Helispot	14	45° 17.353' N	117° 27.528' W
Helispot	18	45° 09.329' N	117° 30.610' W
Helispot	20	45° 17.367' N	117° 16.019' W
Drop Point	150	45° 23.228' N	117° 25.401' W
Drop Point	147	45° 24.638' N	117° 25.292' W
Helispot	17	45° 22.877' N	117° 34.503' W

Transportation

Sturgill

OR-WWF-000334

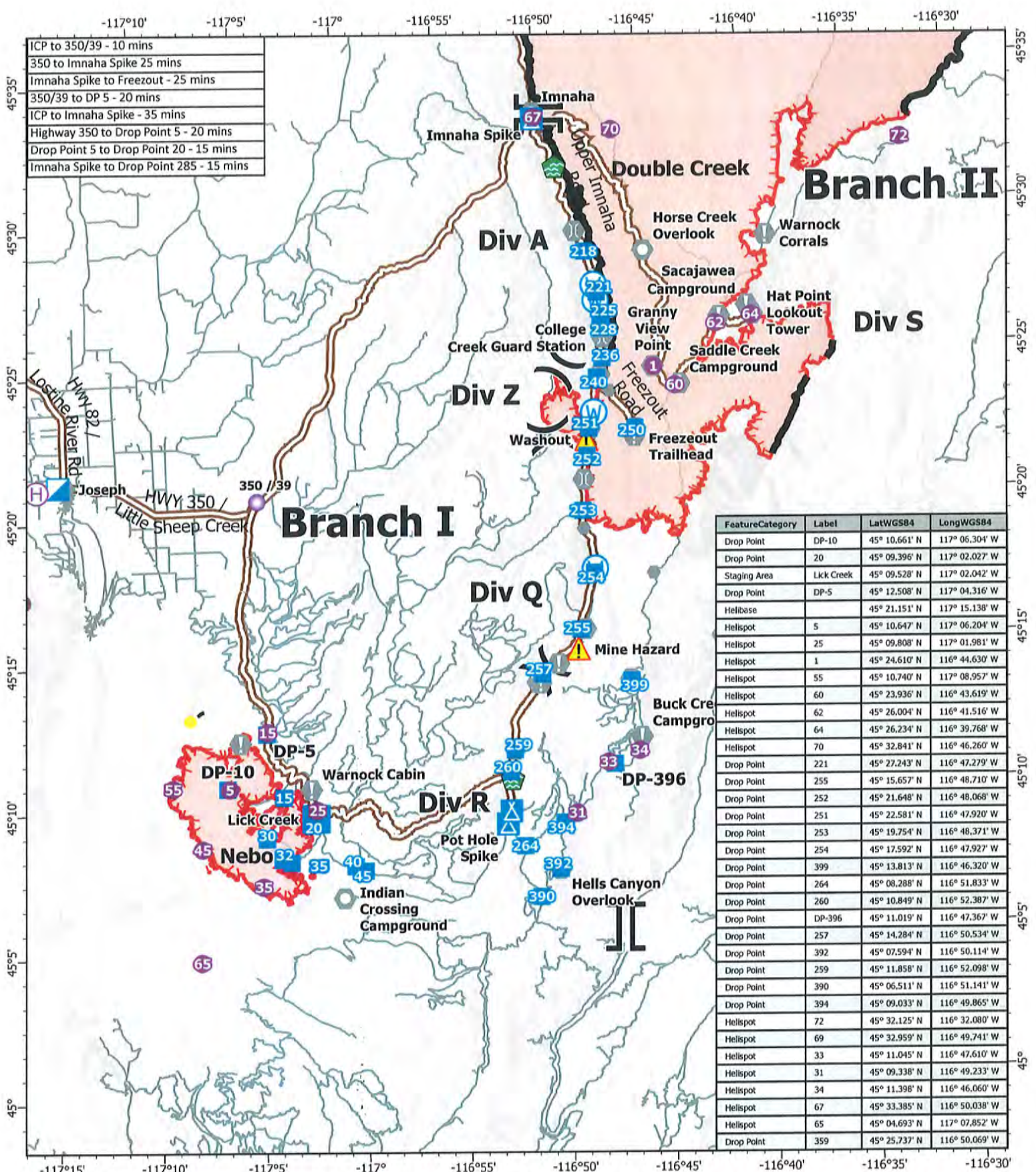
09/14/22

19,774 acres at 9/11/2022 2132 PDT

- Helispot
- Drop Point
- Other
- Landing or Log Deck
- Helibase
- Lookout
- Landmark
- Water Source
- Incident Command Post
- Value at Risk
- Bridge
- Highlighted Route



PNW2 GIS
9/13/2022 1929
Acres from IR + DRTI
North American 1983 Datum.



ICP to 350/39 - 10 mins
350 to Imnaha Spike 25 mins
Imnaha Spike to Freezeout - 25 mins
350/39 to DP 5 - 20 mins
ICP to Imnaha Spike - 35 mins
Highway 350 to Drop Point 5 - 20 mins
Drop Point 5 to Drop Point 20 - 15 mins
Imnaha Spike to Drop Point 285 - 15 mins

FeatureCategory	Label	LatWGS84	LongWGS84
Drop Point	DP-10	45° 10.661' N	117° 06.304' W
Drop Point	20	45° 09.396' N	117° 02.027' W
Staging Area	Lkk Creek	45° 09.528' N	117° 02.042' W
Drop Point	DP-5	45° 12.508' N	117° 04.316' W
Helibase		45° 21.151' N	117° 15.138' W
Helispot	5	45° 10.647' N	117° 06.204' W
Helispot	25	45° 09.808' N	117° 01.981' W
Helispot	1	45° 24.610' N	116° 44.630' W
Helispot	55	45° 10.740' N	117° 08.957' W
Helispot	60	45° 23.936' N	116° 43.619' W
Helispot	62	45° 26.004' N	116° 41.516' W
Helispot	64	45° 26.234' N	116° 39.768' W
Helispot	70	45° 32.841' N	116° 46.260' W
Drop Point	221	45° 27.243' N	116° 47.279' W
Drop Point	255	45° 15.657' N	116° 48.710' W
Drop Point	252	45° 21.648' N	116° 48.068' W
Drop Point	251	45° 22.581' N	116° 47.920' W
Drop Point	253	45° 19.754' N	116° 48.371' W
Drop Point	254	45° 17.592' N	116° 47.927' W
Drop Point	399	45° 13.813' N	116° 46.320' W
Drop Point	264	45° 08.288' N	116° 51.833' W
Drop Point	260	45° 10.849' N	116° 52.387' W
Drop Point	DP-396	45° 11.019' N	116° 47.367' W
Drop Point	257	45° 14.284' N	116° 50.534' W
Drop Point	392	45° 07.594' N	116° 50.114' W
Drop Point	259	45° 11.858' N	116° 52.098' W
Drop Point	390	45° 06.511' N	116° 51.141' W
Drop Point	394	45° 09.033' N	116° 49.865' W
Helispot	72	45° 32.125' N	116° 32.080' W
Helispot	69	45° 32.959' N	116° 49.741' W
Helispot	33	45° 11.045' N	116° 47.610' W
Helispot	31	45° 09.338' N	116° 49.233' W
Helispot	34	45° 11.398' N	116° 46.060' W
Helispot	67	45° 33.385' N	116° 50.038' W
Helispot	65	45° 04.693' N	117° 07.852' W
Drop Point	359	45° 25.737' N	116° 50.069' W

Transportation

Double Creek
OR-WWF-000400

09/14/22

156,195 acres at 9/13/2022 1543 PDT
0 1.5 3 6 Miles



- Helispot
- Incident Command Post
- Value at Risk
- Bridge
- Helibase
- Drop Point
- Other
- Water Development or Draft Site
- X Division Break
- Camp
- Landmark
- ▲ Hazard
- || Branch Break
- Staging Area
- Gate
- Water Source



PNW2 GIS
9/13/2022 1926
Acres from IR + DRTI
North American 1983 Datum.

Finance Message



Finance Email: 2022.doublecreek.finance@firenet.gov

SUBJECT: Include Key Word **TIME** for Agency Overhead, Crews, & Cooperators

SUBJECT: Include Key Word **EQUIPMENT** for Contract Equipment, Crews and ODF IRA's

SUBJECT: Include Key Word **COST** for Buying Team, Aircraft

SUBJECT: Include Key Word **COMP** for Comp/Claims

SUBJECT: Include Key Word **CHECK IN** for ROs, Casual Hire, Red Cards

Finance Contact Numbers

EQUIPMENT: 541-314-4411 Personnel: 971-346-6580

COMP/CLAIMS: 360-318-5211

PLEASE ENSURE THE BELOW DOCUMENTS ARE EMAILED TO: 2022.doublecreek.finance@firenet.gov

Overhead, Crews & Cooperator Resources	Contract Resources
<ul style="list-style-type: none"> • Check-In: Crew Manifest, Cooperative Agreement (if applies), AD Hire Letter, Resource Order • Daily: Crew Time Report (CTR), Shift Tickets • Demob: Signed OF288, Final Equipment Use Invoice (Cooperator) 	<ul style="list-style-type: none"> • Check-In: Resource Order, Full Contract/Agreement, Certifications (<i>if required</i>), Pre-Inspection • Daily: Shift Tickets, receipts (fuel issues, claims, hotels, etc.) • Demob: Contractor Evaluations, Final Shift Tickets and receipt(s) for Additions/Deductions, Post-Inspection, Final Signed Invoices

REMINDER

- ★ **LEADERS INTENT:** *I expect all emergency responders to record actual time worked each day; there are no guaranteed shift lengths to maximize time charged under policy.*
- ★ **WHEN CLAIMING HAZARD PAY YOU MUST INCLUDE THE SUPPRESSION ACTION BEING PERFORMED.** THIS INCLUDES OPERATIONS WHICH DIRECTLY SUPPORT CONTROL OF FIRE (E.G., ACTIVITIES TO EXTINGUISH THE FIRE, FIREFIGHTING, GROUND SCOUTING, SPOT FIRE PATROLLING, SEARCH AND RESCUE OPERATIONS, AND BACKFIRING). – PER PMS902 – YELLOW BOOK
- ★ PLEASE SHOW YOUR LUNCH BREAK – IF **NO BREAK SHOWN IT *MUST* BE JUSTIFIED** IN COMMENTS
- ★ PLEASE ENSURE THE **FIRE NAME** (DOUBLE CREEK, STURGILL, or NEBO) AND LOCATION OF WHERE YOU ARE WORKING (BRANCH OR DIVISION) ARE SHOWN ON YOUR CTR OR SHIFT TICKET

FINANCE OPPORTUNITY

Personnel Resources

RO#	NAME	ISSUE/QUESTION
O-41	Baines, Mike	Missing Agreement
O-181	Cobb, Mike	Need agreement
O-42	Eller, Terry	Need CTRs 9/10 to current
E-171	ENG6 - 616	Resubmit 9/6 CTR break out travel from work time.
O-204	Fitzgerald, John	Resubmit CTR 9/8-9/11 - separate travel & work.
O-161	Hanks, Joshua	Clarify hazard pay on CTRs 09/09-12

O-149	Johnston, Kerry	CTR 9/9-9/10 Not signed - resubmit
O-159	McVicker, Terrance	Resubmit 9/6-9/7 CTRs - travel & work need to be broken out.
O-50	Megel, Michael	Resubmit CTR for 9/6 - 9/10 unreadable - submit as PDF please.
O-119	Nave, Dana	Missing CTR 9/6 and 9/7
O-116	Oppen, Brian	Missing 9/4 travel CTR
O-18	Riley, JoAnne	CTR has 9/9 & 9/11 on it but missing 9/10 time.
O-167	Schroeder, Brian	Need separate CTR from O-92 - RESUBMIT ALL CTRS
O-92	Terrell, Bennie	Need separate CTR from O-167 - RESUBMIT ALL CTRS
O-9008	Vos, B	Missing CTR 9/8 and (/10 and on
O-185	Webster, Ben	Clarify 9/7 ending time
O-247	Whittington, Brad	CTR 9/10-9/11 - Ending time on 9/11 not legible. Please expand clarification on Epay (see finance message in IAP)
O-31	Faulise, Joe	Need EFF Hire Letter
O-252	Kupferling, Josef Markus	Check In via the QR code on the IAP

Equipment Resources:

RO	Vendor Name	Issue
C-5	PatRick Environmental	Missing 9/8 CTR
C-11	Blue Mountain	Need 9/4 CTR showing gov't signature 9/7 CTR send corrected - have to show who went to briefing
C-12	Blue Mountain	Need 9/10 CTR
C-13	Blue Mountain	9/9 CTR - no end time on CTR
C-27	MR Contracting Crew	Need Agreement, CTRs
C-28	West Coast HR3	Need Agreement and rate sheet
C-9003	Rocha Contracting	Need Agreement and rate sheet
E-1	Hek Jones Tender	Missing 9/5
E-16	David Huffman	Missing 9/8
E-24/E-22	Lone Wolf	You are now E22. No gov't signature on 9/1. Missing 9/2, Transposing serial number.
E-25	Green Petroleum	9/8 shift ticket should be for 9/9 send in corrected
E-35	John B Magill	No VIPR inspection
E-104	Ed Staub & Sons	No RO# or gov't sig on 9/12 ST
E-142	Criddle Contracting	Missing 9/5-9/7 and 9/9
E-151	Hofbauer, Steve	No time turned in
E-174	Coyote Rock	Nothing after 9/6
E-168	Timberman LLC	Missing Contractor Signature on ST 9/11-9/12
E-198	JNJ Contracting	Missing 9/6-9/9
E-200	Craig Martin	Need to list both operator and transport names on all shift tickets or transport rate will be reduced to 65%
E-280	Connies	Please see finance
E-292	Bowman Trucking	Need agreement and RO
E-299	Brothers Fire	Need Agreement and RO
E-9000	Henderson - Logging	Need ST 9/6-9/10
E-9004	Henderson - Tiger Cat	9/9 and 9/10 are only shift tickets
E-9005	Henderson - Loader	9/10 is only shift ticket
E-9010	Henderson - Linkbelt	Missing 9/8 shift ticket
S-146	Heli-Fire	Nothing after 9/7
E-288	HART/REMS	

Double Creek Fire Virtual Demob Process

If your Demob method of travel is by air, contact DMOB at (206) 718-0358 72 hours in advance of your last work day.

On Your Last Work Day:

Contact **FINANCE 24 hours prior** to give them a heads-up you are departing:

- Personnel (971) 346-6580 Equipment: (541) 314-4411
- Turn in any outstanding or travel CTR/Shift Ticket. Make sure they are **SIGNED**.
- Confirm no missing financial documentation

Day of Demob STEP 1:

Contact DMOB at **(206) 718-0358** to activate your virtual Check-Out and to determine your specific next steps since we are pre-clearing personnel that do not have any supplies or communications equipment checked out.

STEP 2:

Have your vehicle “weed washed” near Ground Support.

STEP 3 (if directed by DMOB):

SUPPLY – see in person to return issued gear and leftover supplies

COMMUNICATIONS – see in person to return any communications equipment

GROUND SUPPORT – see in person to return incident rental vehicles, get an inspection, etc.

WEED WASH - All vehicles and equipment must use the weed wash before demob to prevent the spread of noxious invasive weeds.

Other Considerations:

- Turn in any Unit Logs and Evaluations to Plans (Documentation Box)
- If you have an I-Pad issued on the fire, return it to the Situation Unit

STEP 4:

Contact **FINANCE** to finalize your paperwork:

- Personnel (971) 346-6580 Equipment: (541) 314-4411
- Complete time closeout process with Finance and **receive your signed OF-288 and/or OF-286 BEFORE contacting DMOB for final closeout.**

STEP 5:

Contact DMOB at **(206) 718-0358** for final closeout

- DMOB will verify check-out completion
- Be prepared to address your actual departure date/time; your anticipated arrival date/time; and where you will be staying overnight if travel includes overnight stops.

VIRTUAL CREW SWAP/EXTENSION

- Two options exist for virtual crew swaps: you can call Double Creek Check-in at (206) 795-6379 or DMOB at (206) 718-0358, to provide the crew swap information verbally; or utilize the QR code on the IAP cover to electronically provide the crew swap information.
- A signed Extension Request Form is required to extended existing resource crew members on the fire and is initiated through your supervisor on the incident
- Call Double Creek Check-in at (206) 795-6379 or DMOB at (206) 718-0358, for questions/concerns regarding check-in, crew swaps, extensions and DMOB.

**DOUBLE CREEK
DEMOMB LIST for 9/13-9/16**

REQ #	RESOURCE NAME	KIND
14-Sep		
C-1	VALE IHC	CRW1
E-148	BRUCE YOUNG LOGGING	DZR3
E-197	HOFBAUER	MBM2
E-229	OR-WWF- 653	ENG6
O-87	DURR, TREVOR	TFLD
15-Sep		
C-2	GRAYBACK 16B	CR2I
E-4	OVERPECK LOGGING	DZR2
E-5	SMALLEN FAMILY	WTS2
E-37	HND1 - DAVE CLOUGH -	HND1
O-40	ANDERSEN, SARAH	HEQB
O-86	GALICE	WFM1
O-290	TURNER, KIP	DIVS
16-Sep		
C-5	PATRICK 18B	CR2I
E-13	ALPINE FOREST	DZR2
E-14	HAYDEN CONTRACTING	DZR2
E-15	HEK JONES -820931	WTS2
E-16	MINAM RIVER	WTS2
E-20	ARROWHEAD	ENG6
E-22	LONE WOLF 1	ENG6
E-23	LONE WOLF 2	ENG6
E-198	JNJ CONTRACTING	ENG6
E-199	FLASHOVER	ENG6
O-11	NASH, JUSTIN	HMGB
O-89	QUINTANA, GABRIEL	HMGB
O-91	CARTER, CHRISTIAN	GISS
O-144	BLACK TOOTH	WFM1
O-9010	CUDMORE, TIM	AREP

Record Count: 34

DOUBLE CREEK / STURGILL / NEBO / GOAT MOUNTAIN 2



**FIRE CONTACT
INFORMATION**

Office Hours: 8:00am - 8:00pm
Phone: 541-216-4579
Email: 2022.doublecreek@firenet.gov

**SCAN FOR FIRE
INFO**

<https://tinyurl.com/54h3msj2>

Help us tell the story of the fires...
 ...Submit your photos and videos to the PIO Team.

2022.DOUBLECREEK@FIRENET.GOV

Social Media – PAUSE Before Posting:

<ul style="list-style-type: none"> • PERCEPTION – You are representing the jurisdictional agency and your home unit. • AUTHORITY – Be aware of federal and host agency social media policies. • UNDERSTANDING – Know the incident objectives. Never post negative, controversial, or unsafe messages to personal accounts. Ask a PIO/PAO or supervisor for clarification. 	<ul style="list-style-type: none"> • SAFETY – Do not compromise your safety while taking photos and always wear proper PPE. Never post photos of children, inmates, investigations, or cultural sites; be sensitive to burned structures and private information. • EXPECTATION – Share relevant content or photos with PIOs/PAOs to help tell the incident story
---	---



**DOUBLE CREEK/NEBO/STURGILL/GOAT
FIRES**

Attitude is a choice.

Happiness is a choice.

Optimism is a choice.

Kindness is a choice.

Giving is a choice.

Respect is a choice.

**“Whatever choice you make - makes you.
Choose wisely.”**

Roy T. Bennett, The Light in the Heart

FROM YOUR HUMAN RESOURCE SPECIALISTS:

TERESA SMERGUT 541-263-2283

MIKE BAINES 724-678-6147

MEDICAL PLAN (206 WF)



1. Incident/Project Name				2. Operational Period				
Double Creek				9/14 0600 - 9/15 0800				
3. Ambulance Services								
Name	Complete Address	Phone	Advanced Life Support (ALS)					
			Yes	No				
Wallowa Memorial Hospital	601 Medical Parkway Enterprise, OR	911	<input checked="" type="checkbox"/>	<input type="checkbox"/>				
4. Air Ambulance Services								
Name	Phone	Type of Aircraft & Capability						
Life Flight	911 800-232-0911	Critical RN and Paramedic						
Teton Helitak-Agency Short haul	Ordered Through Air Ops 307-259-3397	BLS Short Haul						
5. Hospitals								
Name Address	Degrees Decimal Minutes Lat: DD° MM.MMM' N Long: DD° MM.MMM' W		Travel Time From ICP		Phone	Helipad	Ident & Elevation	Level of Care
	Lat:	Long:	Air	Gnd.				
Wallowa Memorial Hospital Enterprise, OR	45 25.997 N	117 17.088 W	5 min	15 min	541-426-3111	X	3757'	Level IV Trauma
Providence St. Mary's Medical Center - Walla Walla, WA	46 3.683 N	118 20.529 W	30 Min	2 hr. 15 min	509-897-3320	X	5WA3 939'	Level III Trauma
St. Alphonsus Regional Medical Center - Boise, ID	43 36.815 N	116 15.341 W	40 Min	3 hr. 45 min	208-367-2121	X	1D91 2800'	Level II Trauma
Legacy Emanuel Hospital Portland, OR	45° 32.668' N	122° 40.293' W	60 Min	5 hr. 15 min	503-413-4684	X	34OR 234'	Level I Trauma Burn Center
Double Creek ICP	EMS Responders & Capability:			Dave O'Brien MEDL, EMT 360-624-8023 Mari Bottoms IMSM, EMT 541-403-1703				
	Equipment Available on Scene:			Basic Trauma supplies, AED, OTC's				
	Medical Emergency Channel:			Phone number above				
	ETA for Ambulance to Scene:			To ICP				
	Air:			30 Min				
	Ground:			15 Min from Enterprise				
	Approved Heli-Spot			Joseph Helibase				
	Lat:			45 20.989 N				
Long:			117 15.133 W					
Imnaha Spike	EMS Responders & Capability:			Brandie Smith MEDL, EMT 719-207-1148				
	Equipment Available on Scene:			Basic Trauma supplies, SKED, AED, OTC's				
	Medical Emergency Channel:			Phone number above				
	ETA for Ambulance to Scene:							
	Air:			30 Min				
	Ground:			90 Min from Enterprise				
	Approved Heli-Spot			Imnaha Church (Life Flight use)				
	Lat:			45 33.318				
Long:			116 50.444					
Branch I Div A	EMS Responders & Capability:			Ambo 11 Sean Cariss EMPF 541-805-3005				
	Equipment Available on Scene:			4x4 ambulance with ALS equipment				
	Medical Emergency Channel:			Command				
	ETA for Ambulance to Scene:							
	Air:			25 Min to Joseph Helibase (Life Flight)				
	Ground:			60-90 min from Enterprise				
	Approved Heli-Spot			Imnaha Church (Life Flight use)				
	Lat:			45 33.318				
Long:			116 50.444					
Branch I Div Z	EMS Responders & Capability:			Ambo 13 Brian Rossdeutcher EMPF 224-374-6271 Medic Team 41 Brian Hoffower EMPF 512-773-2888 Medic Team 47				
	Equipment Available on Scene:			4x4 Ambulance with ALS equipment 4x4 vehicle, transport capable, with ALS equipment 4x4 vehicle with UTV and ALS equipment				
	Medical Emergency Channel:			Command				
	ETA for Ambulance to Scene:							
	Air:			25 Min to Joseph Helibase (Life Flight)				
	Ground:			100 - 120 Min from Enterprise				
	Approved Heli-Spot			Imnaha Church (Life Flight use)				
	Lat:			45 33.318				
Long:			116 50.444					

MEDICAL PLAN (206 WF)

Branch I Div Q	EMS Responders & Capability:	Ambo 13 Brian Rossdeutcher EMPF 224-374-6271 REMS 30 Avery Mason EMPF 605-545-4293
	Equipment Available on Scene:	4x4 Ambulance with ALS equipment 4x4 vehicle with UTV, rope rescue, extrication and ALS equipment
	Medical Emergency Channel:	Command
	ETA for Ambulance to Scene:	
	Air:	25 Min to Joseph Helibase (Life Flight)
	Ground:	100 - 120 Min from Enterprise
	Approved Heli-Spot	Imnaha Church (Life Flight use)
	Lat:	45 33.318
Long:	116 50.444	
Branch I Div R	EMS Responders & Capability:	Ambo 13 Brian Rossdeutcher EMPF 224-374-6271 REMS 30 Avery Mason EMPF 605-545-4293
	Equipment Available on Scene:	4x4 Ambulance with ALS equipment 4x4 vehicle with UTV, rope rescue, extrication and ALS equipment
	Medical Emergency Channel:	Command
	ETA for Ambulance to Scene:	
	Air:	25 Min to Joseph Helibase (Life Flight)
	Ground:	110-130 min from Enterprise
	Approved Heli-Spot	Imnaha Church (Life Flight use)
	Lat:	45 33.318
Long:	116 50.444	
Branch II Div E/S	EMS Responders & Capability:	Ambo 11 Sean Cariss EMPF 541-805-3005 Medic Team 40 Andrey Zalozh EMPF 360-980-2440 Medic Team 42 Aaron Martini EMPF 775-354-7912
	Equipment Available on Scene:	4x4 ambulance with ALS equipment 4x4 vehicle with ALS equipment 4x4 vehicle, transport capable, with ALS equipment
	Medical Emergency Channel:	Command
	ETA for Ambulance to Scene:	
	Air:	25 Min to Joseph Helibase (Life Flight)
	Ground:	110-140 Min from Enterprise
	Approved Heli-Spot	
	Lat:	
Long:		
Branch II River Group	EMS Responders & Capability:	Medic Team 46 Greg Bender, EMTF Rescue Tech 860-248-9161
	Equipment Available on Scene:	4x4 vehicle, water rescue equipment, ALS equipment
	Medical Emergency Channel:	Command
	ETA for Ambulance to Scene:	
	Air:	Varies on location
	Ground:	Varies on location and boat launch
	Approved Heli-Spot	
	Lat:	
Long:		
Branch III Nebo	EMS Responders & Capability:	Ambo 10 Alisha Allbritton EMPF 458-212-9399
	Equipment Available on Scene:	4x4 Ambulance with ALS Equipment
	Medical Emergency Channel:	Command
	ETA for Ambulance to Scene:	
	Air:	25 Min to Joseph Helibase (Life Flight)
	Ground:	60-80 Min from Enterprise
	Approved Heli-Spot	15 25
	Lat:	45 12.570 45 09.808
Long:	117 04.274 117 01.981	
Branch III Sturgill	EMS Responders & Capability:	Medic 21 Ian Nelson EMPF 541-390-0219
	Equipment Available on Scene:	AED, Sked, wheeled litter/stokes, ALS equipment, OTC's
	Medical Emergency Channel:	Command
	ETA for Ambulance to Scene:	
	Air:	25 Min to Joseph Helibase (Life Flight)
	Ground:	No ambulance access to main fire. Refer to Lostine group for road access areas
	Approved Heli-Spot	16, 50 Moss Springs Trail head (back up location)
	Lat:	45 16.484
Long:	117 40.664	

MEDICAL PLAN (206 WF)

Branch III Lostine Group	EMS Responders & Capability:	Medic Team 45 George St. James EMPF 360-663-5784
	Equipment Available on Scene:	4x4 vehicle with UTV and ALS Equipment
	Medical Emergency Channel:	Command
	ETA for Ambulance to Scene:	
	Air:	25 Min to Joseph Helibase (Life Flight, night capable)
	Ground:	30 min from Enterprise
	Approved Heli-Spot	
	Lat: Long:	
Nights Div A/Z/Q/R	EMS Responders & Capability:	Ambo 13 Kenneth Cates EMPF 870-302-8773 REMS 31 Brad Zwiener EMTF 847-507-2723 Medic Team 44 Eric Waggoner EMPF 330-402-7225
	Equipment Available on Scene:	4x4 Ambulance with ALS Equipment 4x4 vehicle with UTV, rope rescue, extrication and ALS equipment 4x4 vehicle with UTV and ALS equipment
	Medical Emergency Channel:	Command
	ETA for Ambulance to Scene:	
	Air:	25 Min to Joseph Helibase (Life Flight, night capable)
	Ground:	60-90 min from Enterprise
	Approved Heli-Spot	Imnaha Church (Life Flight use, night capable 35 min)
	Lat:	45 33.318
	Long:	116 50.444
	Nights Div E/S	EMS Responders & Capability:
Equipment Available on Scene:		4x4 Ambulance with ALS Equipment 4x4 vehicle with UTV and ALS equipment
Medical Emergency Channel:		
ETA for Ambulance to Scene:		
Air:		25 Min to Joseph Helibase (Life Flight, night capable)
Ground:		110-140 Min from Enterprise
Approved Heli-Spot		Imnaha Church (Life Flight use, night capable 35 min)
Lat: Long:		45 33.318 116 50.444

8. Prepared By (Medical Unit Leader)	Date/Time	Reviewed By (Safety Officer)	Date/Time
Dave O'Brien MEDL Signature: 	9/13/22 2000	Marshall Brown SOF1 Signature: 	9/13/22 2000

MEDICAL PLAN (ICS 206 WF)

Controlled Unclassified Information//Basic

Medical Incident Report

FOR A NON-EMERGENCY INCIDENT, WORK THROUGH CHAIN OF COMMAND TO REPORT AND TRANSPORT INJURED PERSONNEL AS NECESSARY.

FOR A MEDICAL EMERGENCY: IDENTIFY ON-SCENE INCIDENT COMMANDER BY NAME AND POSITION AND ANNOUNCE **"MEDICAL EMERGENCY"** TO INITIATE RESPONSE FROM IMT COMMUNICATIONS/DISPATCH.

Use the following items to communicate situation to communications/dispatch.

1. CONTACT COMMUNICATIONS / DISPATCH (Verify correct frequency prior to starting report)

Ex: "Communications, Div. Alpha. Stand-by for Emergency Traffic."

2. INCIDENT STATUS: Provide incident summary (including number of patients) and command structure.

Ex: "Communications, I have a Red priority patient, unconscious, struck by a falling tree. Requesting air ambulance to Forest Road 1 at (Lat./Long.) This will be the Trout Meadow Medical, IC is TFLD Jones. EMT Smith is providing medical care."

Severity of Emergency / Transport Priority	<input type="checkbox"/> RED / PRIORITY 1 Life or limb threatening injury or illness. Evacuation need is IMMEDIATE <i>Ex: Unconscious, difficulty breathing, bleeding severely, 2° – 3° burns more than 4 palm sizes, heat stroke, disoriented.</i> <input type="checkbox"/> YELLOW / PRIORITY 2 Serious Injury or illness. Evacuation may be DELAYED if necessary. <i>Ex: Significant trauma, unable to walk, 2° – 3° burns not more than 1-3 palm sizes.</i> <input type="checkbox"/> GREEN / PRIORITY 3 Minor injury or illness. Non-Emergency transport <i>Ex: Sprains, strains, minor heat-related illness.</i>	
Nature of Injury or Illness & Mechanism of Injury		Brief Summary of Injury or Illness <i>(Ex: Unconscious, Struck by Falling Tree)</i>
Evacuation Request		Air Ambulance / Short Haul/Hoist Ground Ambulance / Other
Patient Location		Descriptive Location & Lat. / Long. (WGS84)
Incident Name		Geographic Name + Medical <i>(Ex: Trout Meadow Medical)</i>
On-Scene Incident Commander		Name of on-scene IC of Incident within an Incident <i>(Ex: TFLD Jones)</i>
Patient Care		Name of Care Provider <i>(Ex: EMT Smith)</i>

3. INITIAL PATIENT ASSESSMENT: Complete this section for each patient as applicable (start with the most severe patient)

Patient Assessment: See IRPG PAGE 106

Treatment:

4. EVACUATION PLAN:

Evacuation Location (if different): (Descriptive Location (drop point, intersection, etc.) or Lat. / Long.) Patient's ETA to Evacuation Location:

Helispot / Extraction Site Size and Hazards:

5. ADDITIONAL RESOURCES / EQUIPMENT NEEDS:

Example: Paramedic/EMT, crews, immobilization devices, AED, oxygen, trauma bag, (V/fluid(s)), splints, rope rescue, wheeled litter, HAZMAT, extrication

6. COMMUNICATIONS: Identify State Air/Ground EMS Frequencies and Hospital Contacts as applicable

Function	Channel Name/Number	Receive (RX)	Tone/NAC *	Transmit (TX)	Tone/NAC *
COMMAND					
AIR-TO-GRND					
TACTICAL					

7. CONTINGENCY: Considerations: If primary options fail, what actions can be implemented in conjunction with primary evacuation method? Be thinking ahead..

8. ADDITIONAL INFORMATION: Updates/Changes, etc.

REMEMBER: Confirm ETAs of resources ordered. Act according to your level of training. Be Alert. Keep Calm. Think Clearly. Act Decisively.