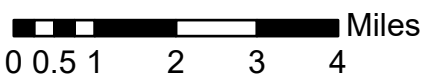











**Double Creek**  
 OR-WWF-000400  
 Infrared Heat Sources  
 09/11/2022 0036hrs PDT  
 152,300 Interpreted Acres

Projection: UTM NAD83 Zone 12N  
 IRIN: Hillary Hudson



-  IR Heat Perimeter
-  IR Intense Heat
-  IR Scattered Heat
-  IR Isolated Heat Source
-  Possible IR Heat Source
-  Area Covered by IR Flight
-  Cloud Cover

