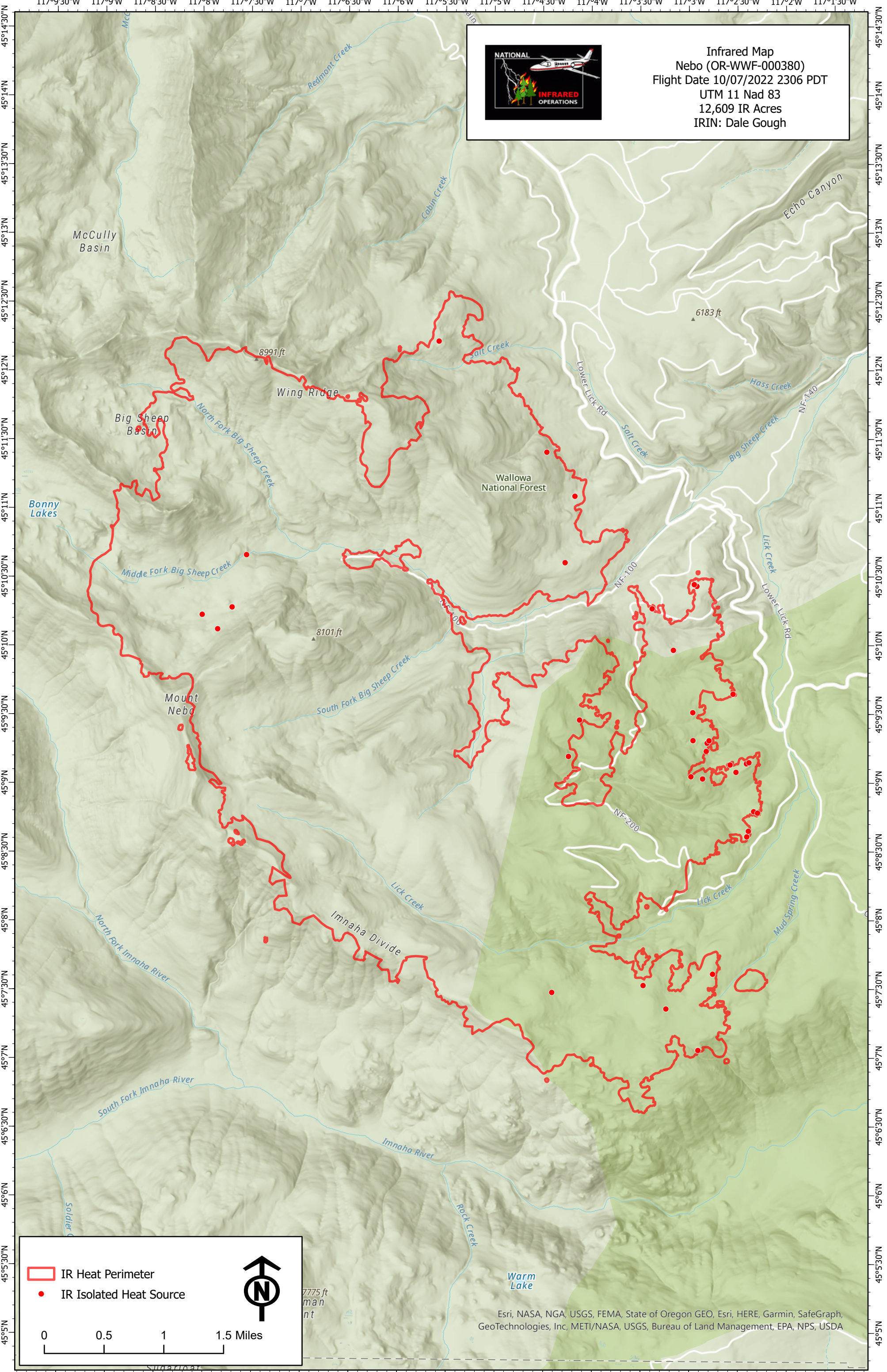






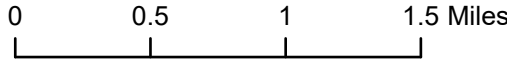
117°9'30"W 117°9'W 117°8'30"W 117°8'W 117°7'30"W 117°7'W 117°6'30"W 117°6'W 117°5'30"W 117°5'W 117°4'30"W 117°4'W 117°3'30"W 117°3'W 117°2'30"W 117°2'W 117°1'30"W

**Infrared Map**  
 Nebo (OR-WWF-000380)  
 Flight Date 10/07/2022 2306 PDT  
 UTM 11 Nad 83  
 12,609 IR Acres  
 IRIN: Dale Gough

 IR Heat Perimeter

 IR Isolated Heat Source

Esri, NASA, NGA, USGS, FEMA, State of Oregon GEO, Esri, HERE, Garmin, SafeGraph, GeoTechnologies, Inc, METI/NASA, USGS, Bureau of Land Management, EPA, NPS, USDA

117°9'30"W 117°9'W 117°8'30"W 117°8'W 117°7'30"W 117°7'W 117°6'30"W 117°6'W 117°5'30"W 117°5'W 117°4'30"W 117°4'W 117°3'30"W 117°3'W 117°2'30"W 117°2'W 117°1'30"W