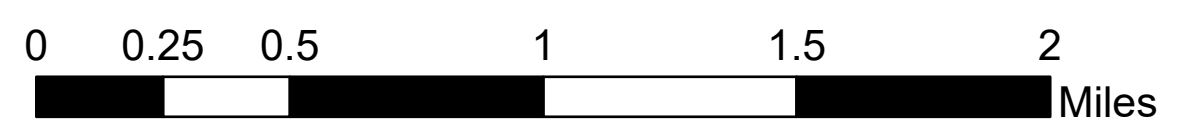



Operations

Potter
OR-WIF-220170
8/13/2022 24 hrs
345 acres at 8/11/2022 2258

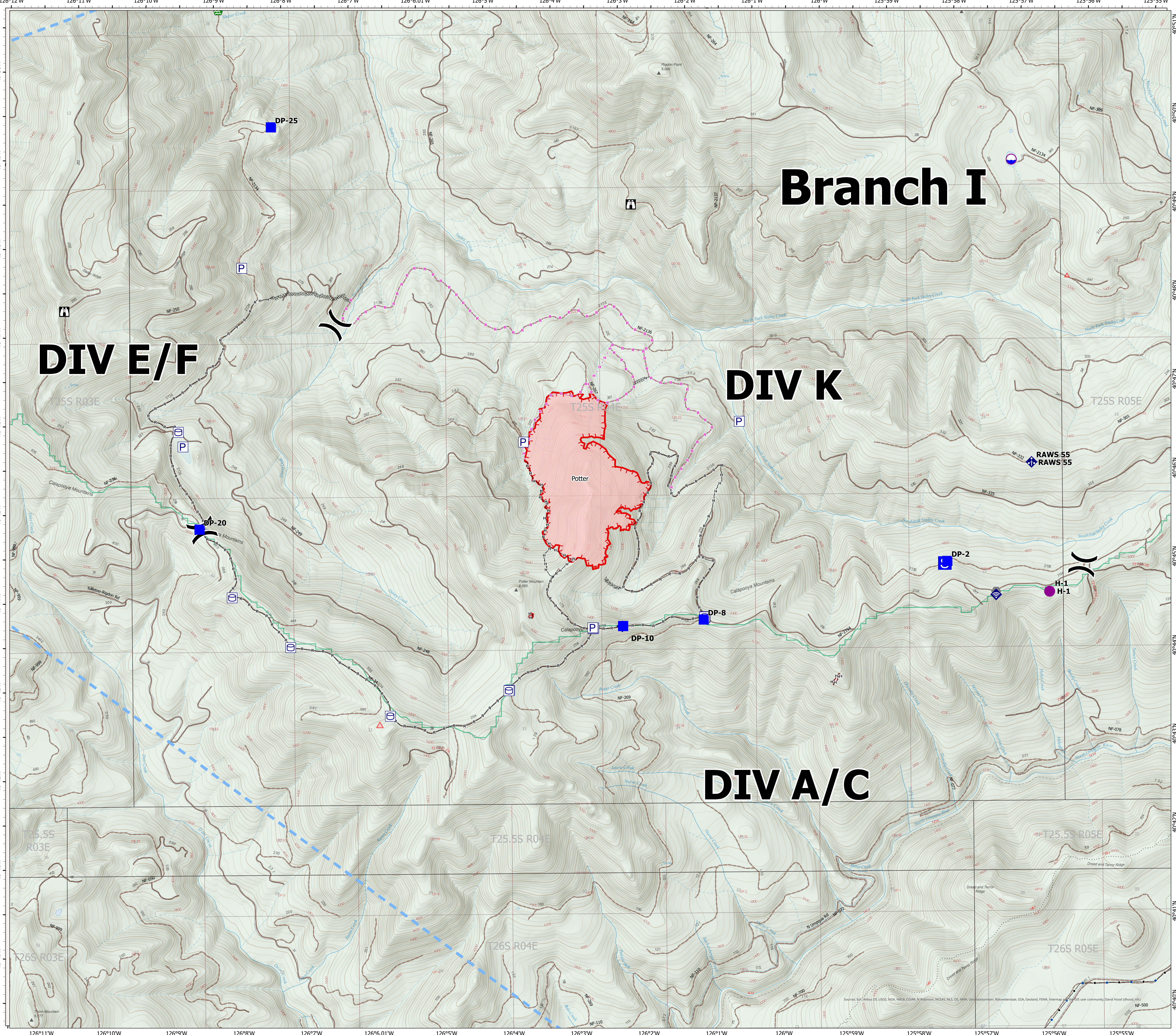


- Legend
- Pump
- Water Tank
- Completed Dozer Line
- Completed Hand Line
- Completed Road as Line
- Planned Hand Line
- Planned Road as Line
- Temporary Flight Restriction
- Uncontained
- Wildfire Daily Fire Perimeter
- BLMPLSSSections
- BLMPLSSTownships
- CountyBoundary
- ForestServiceRoads
- TransmissionLines
- Dip Site
- Helispot
- Division Break
- Drop Point
- Staging Area
- Lookout
- Other
- Water Development or Draft Site
- Mobile Weather Unit
- Internet Access

Potter Fire:



8/12/2022 2247
North American 1983 Datum, LatLong
Grid



Branch I

DIV E/F

DIV K

DIV A/C

Potter

RAWS 55
RAWS 55