

Aerial Hazards

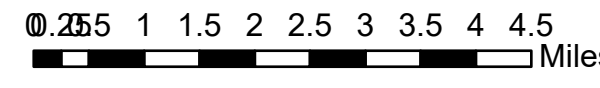
Windigo
OR-UPF-000234
1007 acres

Potter
OR-WIF-220170
472 acres

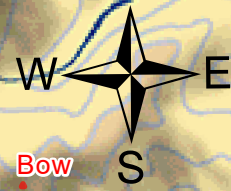
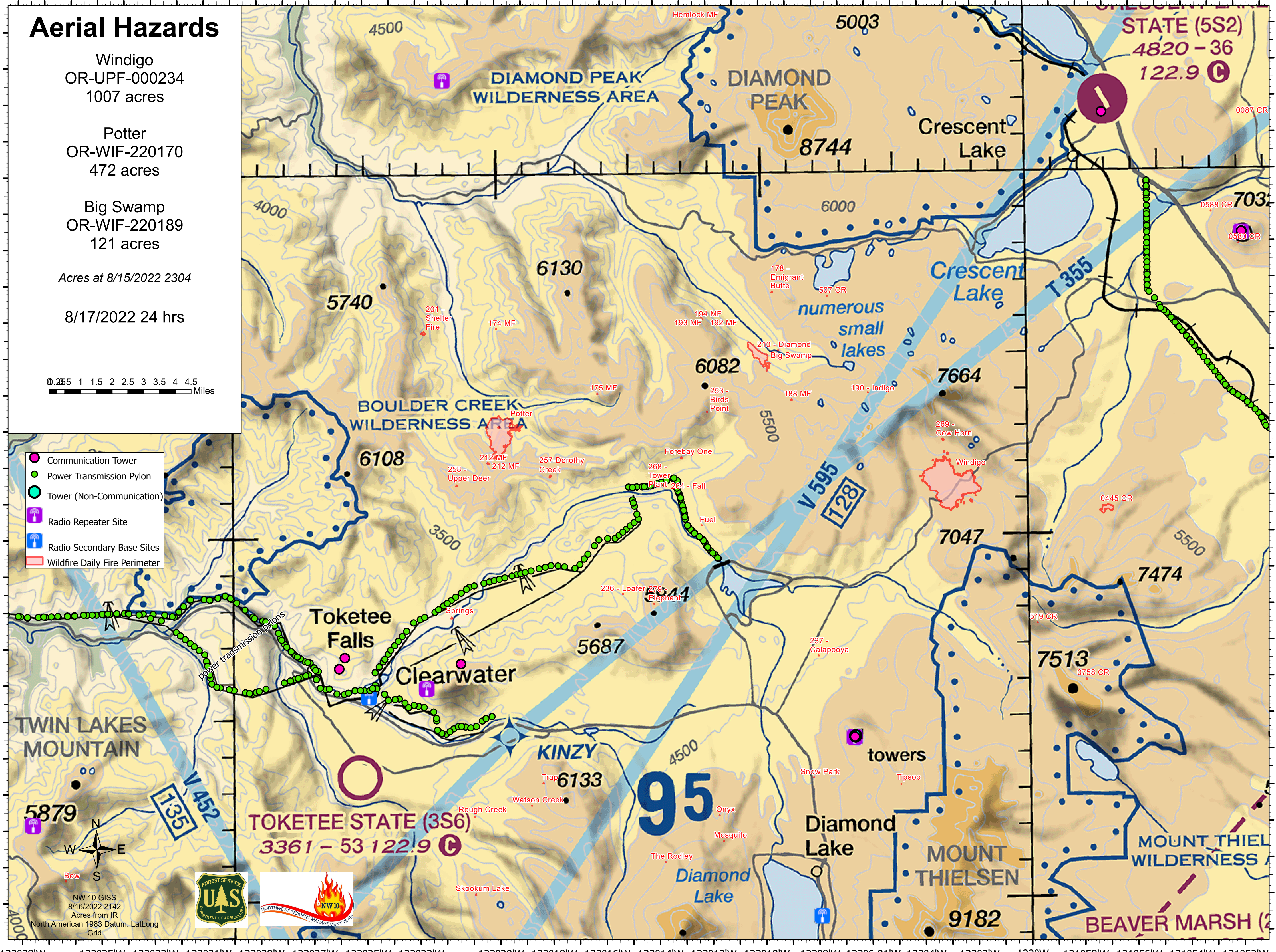
Big Swamp
OR-WIF-220189
121 acres

Acres at 8/15/2022 2304

8/17/2022 24 hrs



- Communication Tower
- Power Transmission Pylon
- Tower (Non-Communication)
- Radio Repeater Site
- Radio Secondary Base Sites
- Wildfire Daily Fire Perimeter



NW 10 GISS
8/16/2022 2142
Acres from IR
North American 1983 Datum, Lat/Long
Grid



STATE (5S2)
4820 - 36
122.9

TOKETEE STATE (3S6)
3361 - 53 122.9

95

BEAVER MARSH (2)