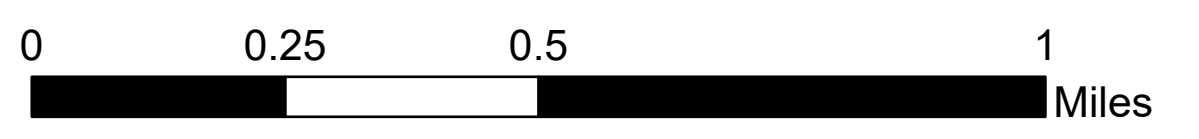



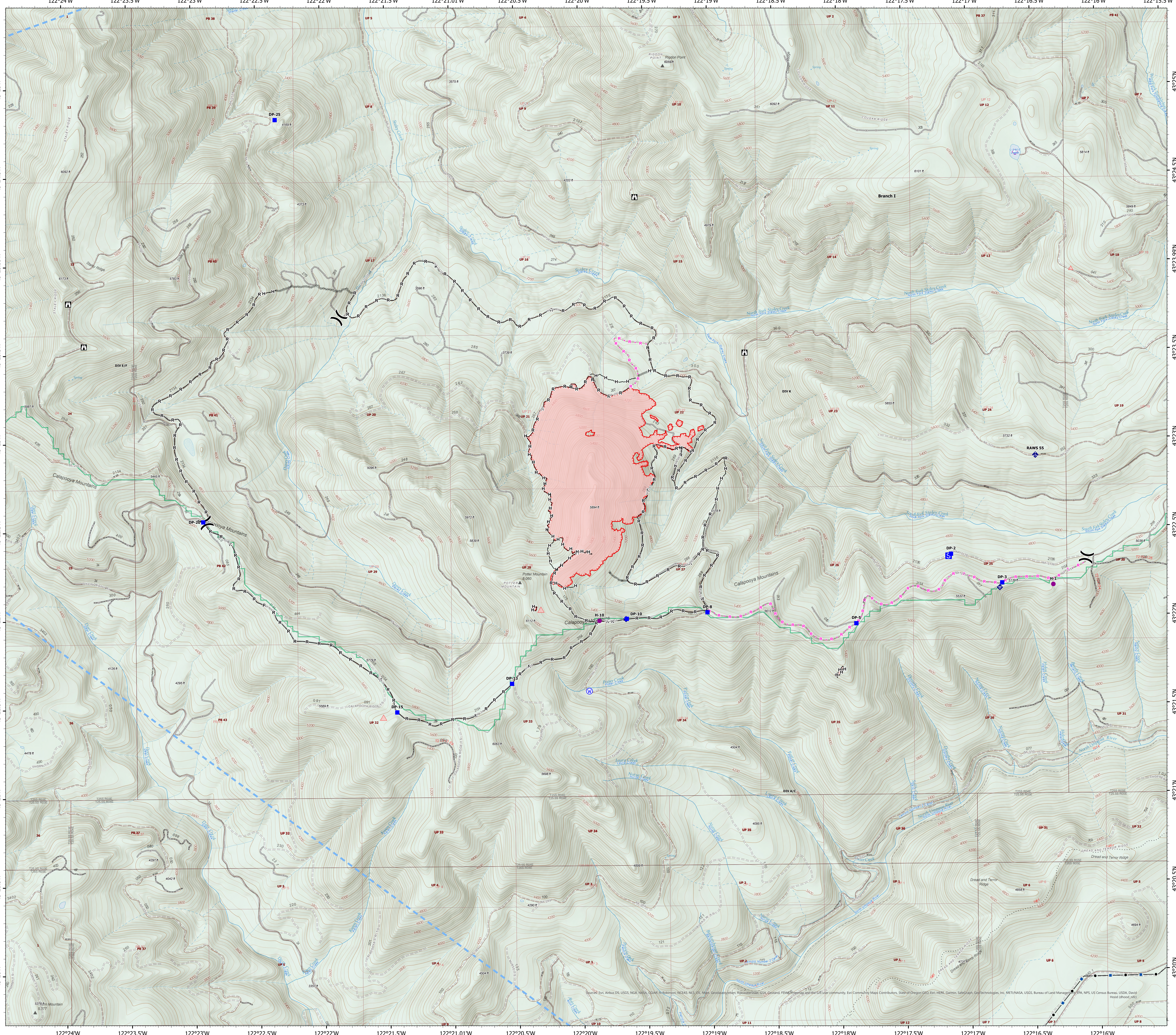
Mobile Map

Potter
OR-WIF-220170
8/17/2022 24 hrs

472 acres at 8/15/2022 2304



- Dip Site
- Helispot
- Division Break
- Drop Point
- Staging Area
- Lookout
- Water Development or Draft Site
- Mobile Weather Unit
- Internet Access
- Water Source
- Completed Dozer Line
- Completed Hand Line
- Completed Road as Line
- Planned Road as Line
- Temporary Flight Restriction
- Uncontained
- Wildfire Daily Fire Perimeter
- Transmission Lines
- Roads



PNW6 GISS
8/16/2022 1910
North American 1983 Datum, Lat/Long
Grid