

# Operations



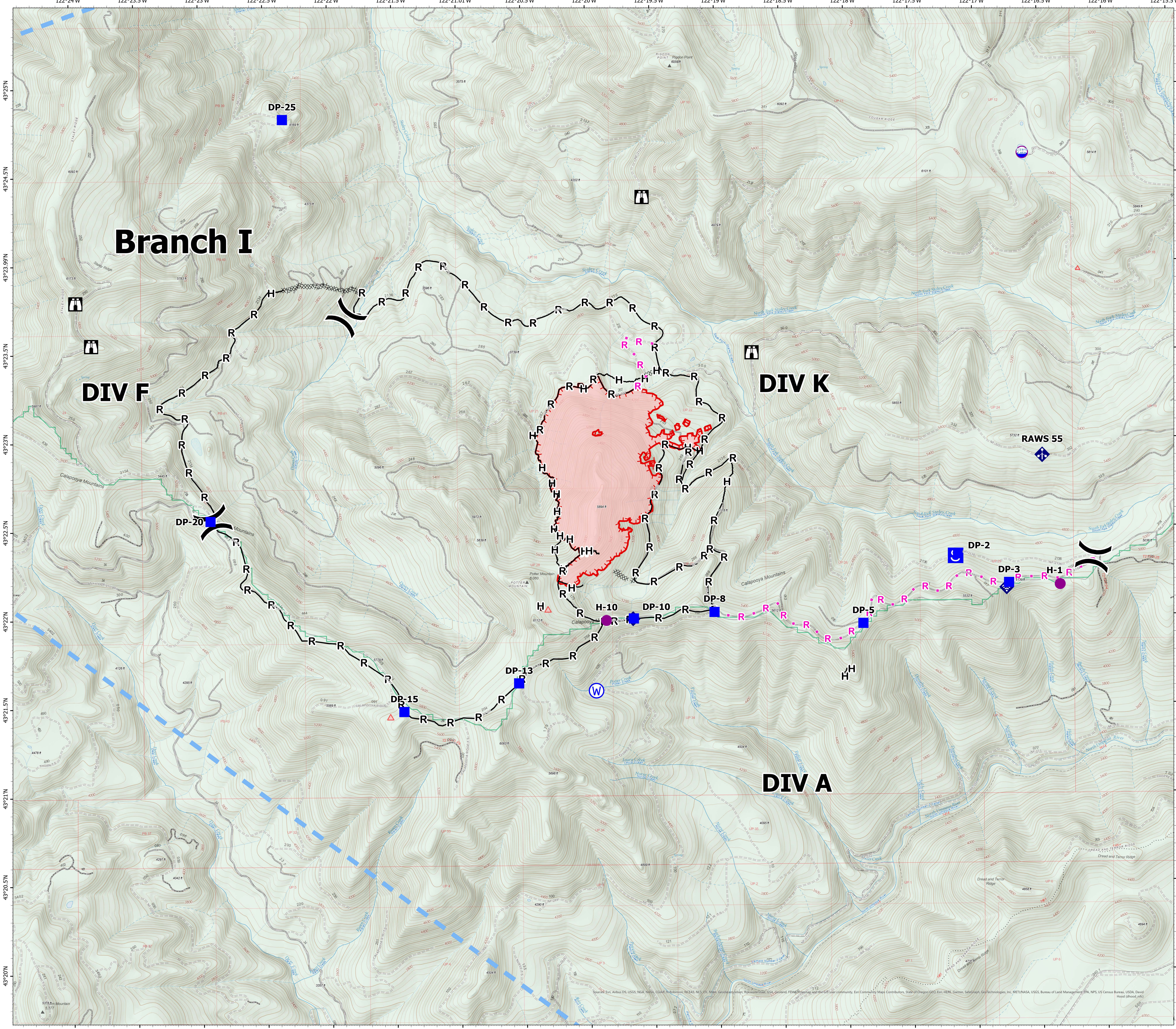
Potter

OR-WIF-220170

8/17/2022 24 hrs

472 acres at 8/15/2022 2304 from IR

- Dip Site
- Helispot
- Division Break
- Drop Point
- Staging Area
- Lookout
- Water Development or Draft Site
- Mobile Weather Unit
- Internet Access
- Water Source
- Completed Dozer Line
- Completed Hand Line
- Completed Road as Line
- Planned Road as Line
- Temporary Flight Restriction
- Uncontained
- Wildfire Daily Fire Perimeter



NW 10 GISS  
8/16/2022 2140

North American 1983 Datum, LatLong  
Grid