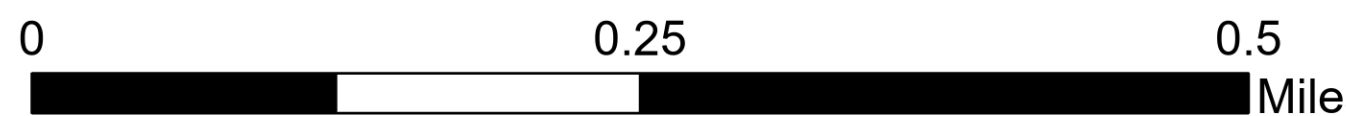

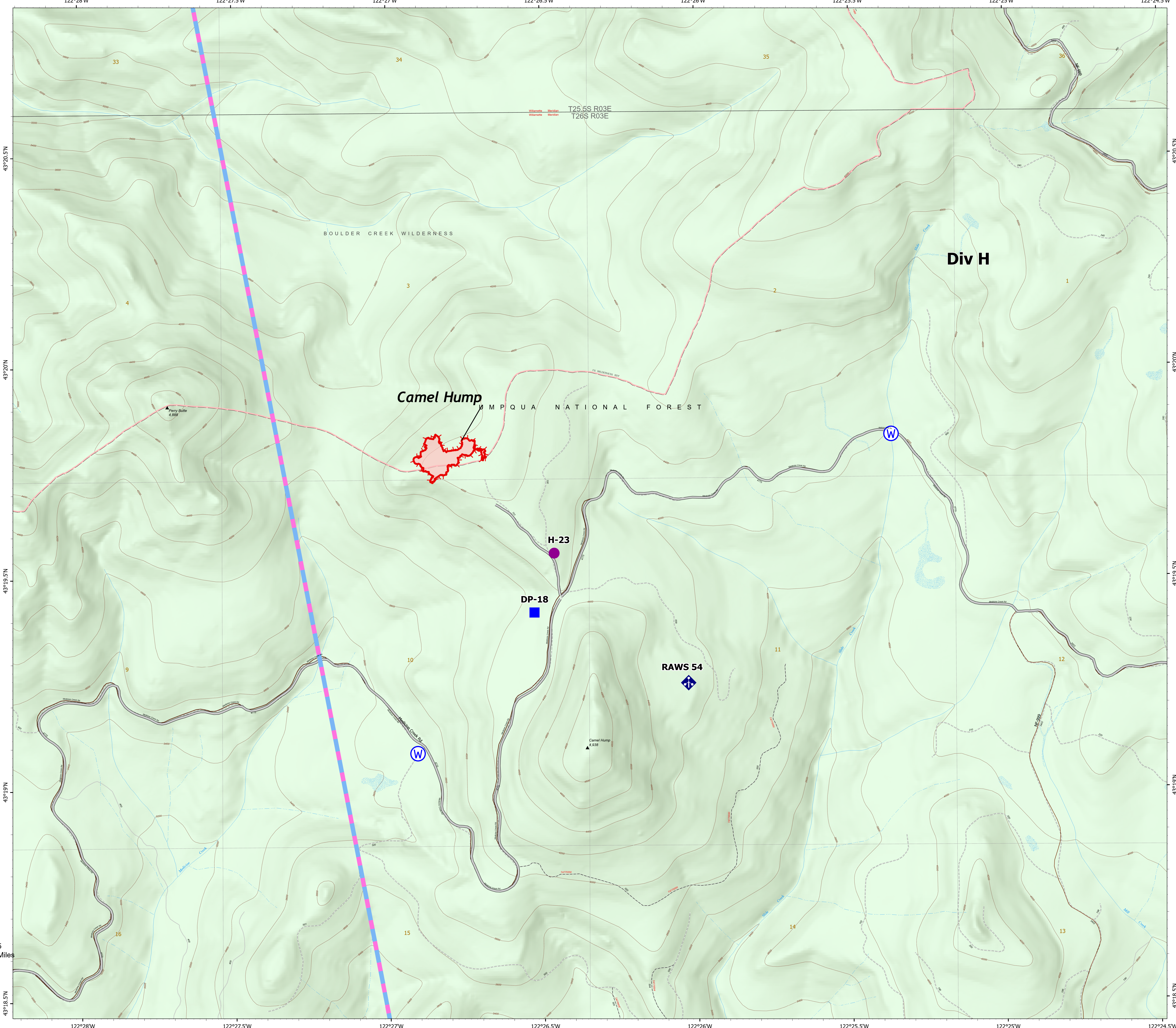


Operations

Camel Hump
OR-UPF-000312
8/25/2022 24 hrs

6 acres at
8/21/2022 1600 from GPS/field

- Helispot
- Drop Point
- ◆ Mobile Weather Unit
- Ⓜ Water Source
- Access or Improved Road
- Temporary Flight Restriction
- Uncontained
- ▭ Wildfire Daily Fire Perimeter



NW 10 GISS
8/24/2022 2010
Acres from GPS/field
North American 1983 Datum,
Lat/Long Grid
Degree Decimal Minutes