



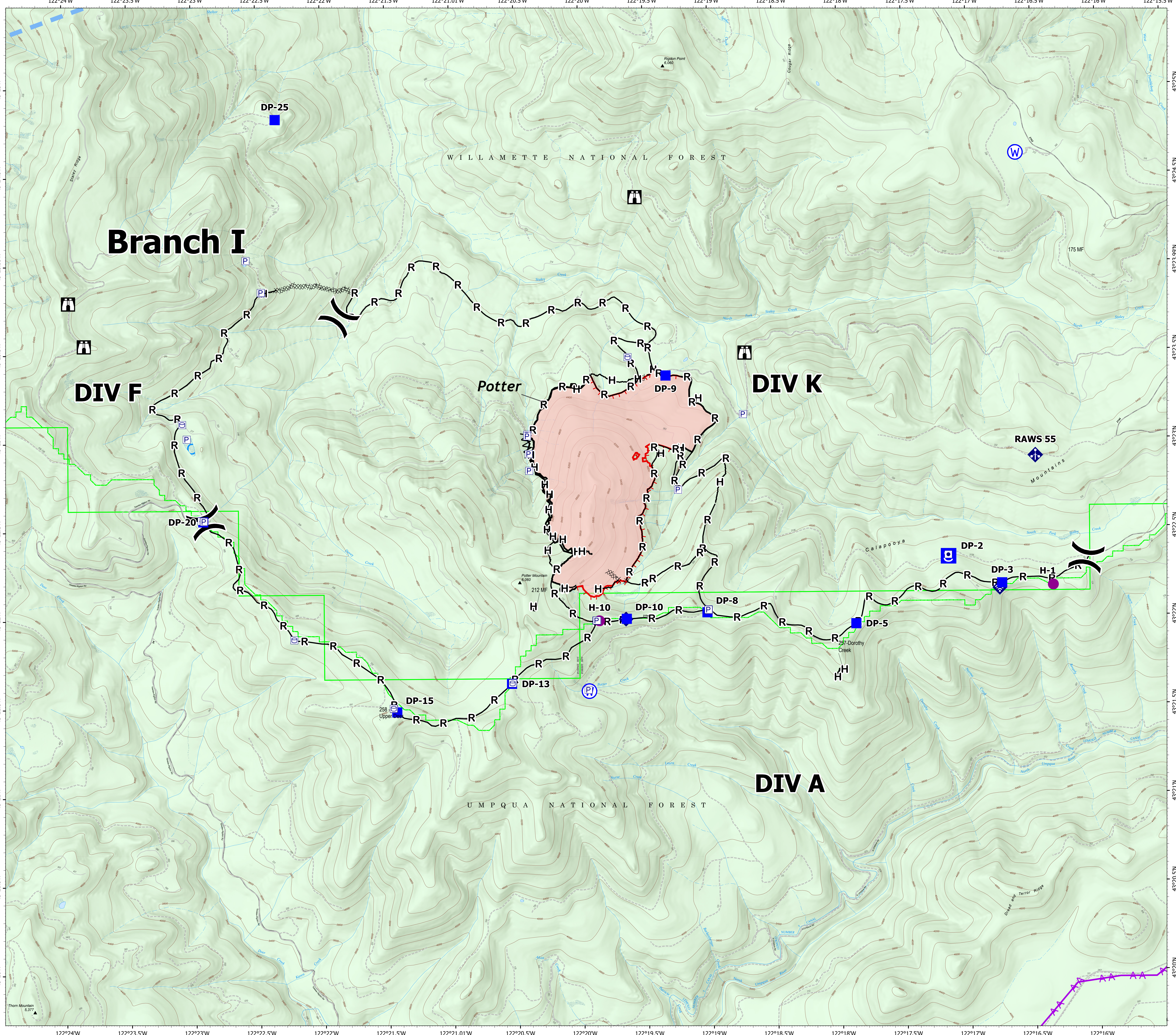
Operations

Potter
OR-WIF-220170
8/25/2022 24 hrs

628 acres at 8/23/2022 2127 from IR
and field

Potter_Main

- Other Property
- Pump
- Water Tank
- Helispot
- Division Break
- Drop Point
- Staging Area
- Lookout
- Water Development or Draft Site
- Mobile Weather Unit
- Internet Access
- Water Source
- Completed Dozer Line
- Completed Fuel Break
- Completed Hand Line
- Completed Road as Line
- Aerial Hazard
- Temporary Flight Restriction
- Contained
- Uncontained
- Wildfire Daily Fire Perimeter



NW 10 GISS
8/24/2022 2009
Acres from IR and field
North American 1983 Datum.
Lat/Long Grid
Degree Decimal Minutes