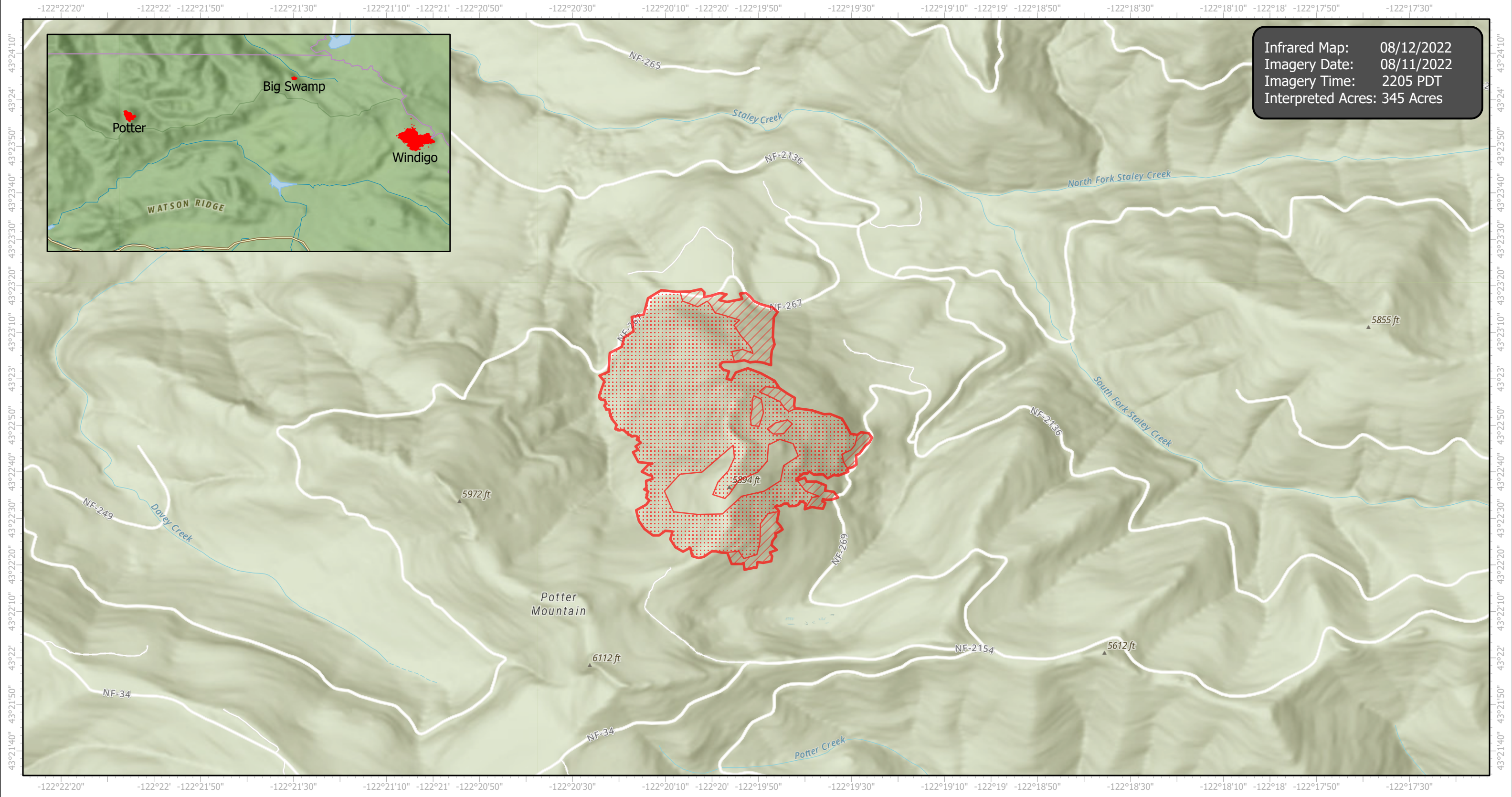





# Potter Infrared Map

Incident # (OR-WIF-220170)



Infrared Map: 08/12/2022  
Imagery Date: 08/11/2022  
Imagery Time: 2205 PDT  
Interpreted Acres: 345 Acres



-  IR Heat Perimeter
-  IR Intense Heat
-  IR Scattered Heat

Infrared Interrupter: Daniel LeVrier  
email: [daniel.levrier@usda.gov](mailto:daniel.levrier@usda.gov)