




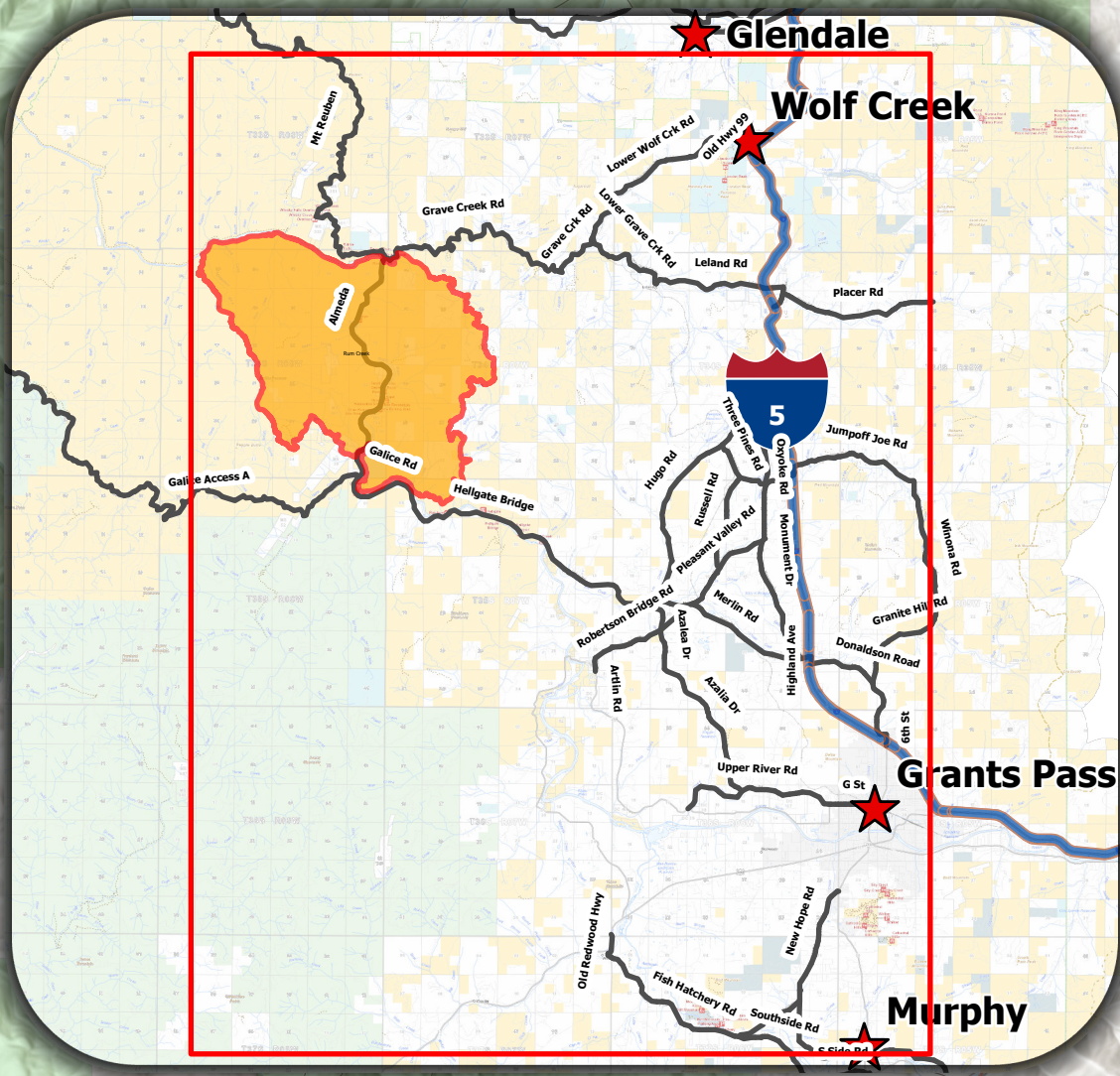
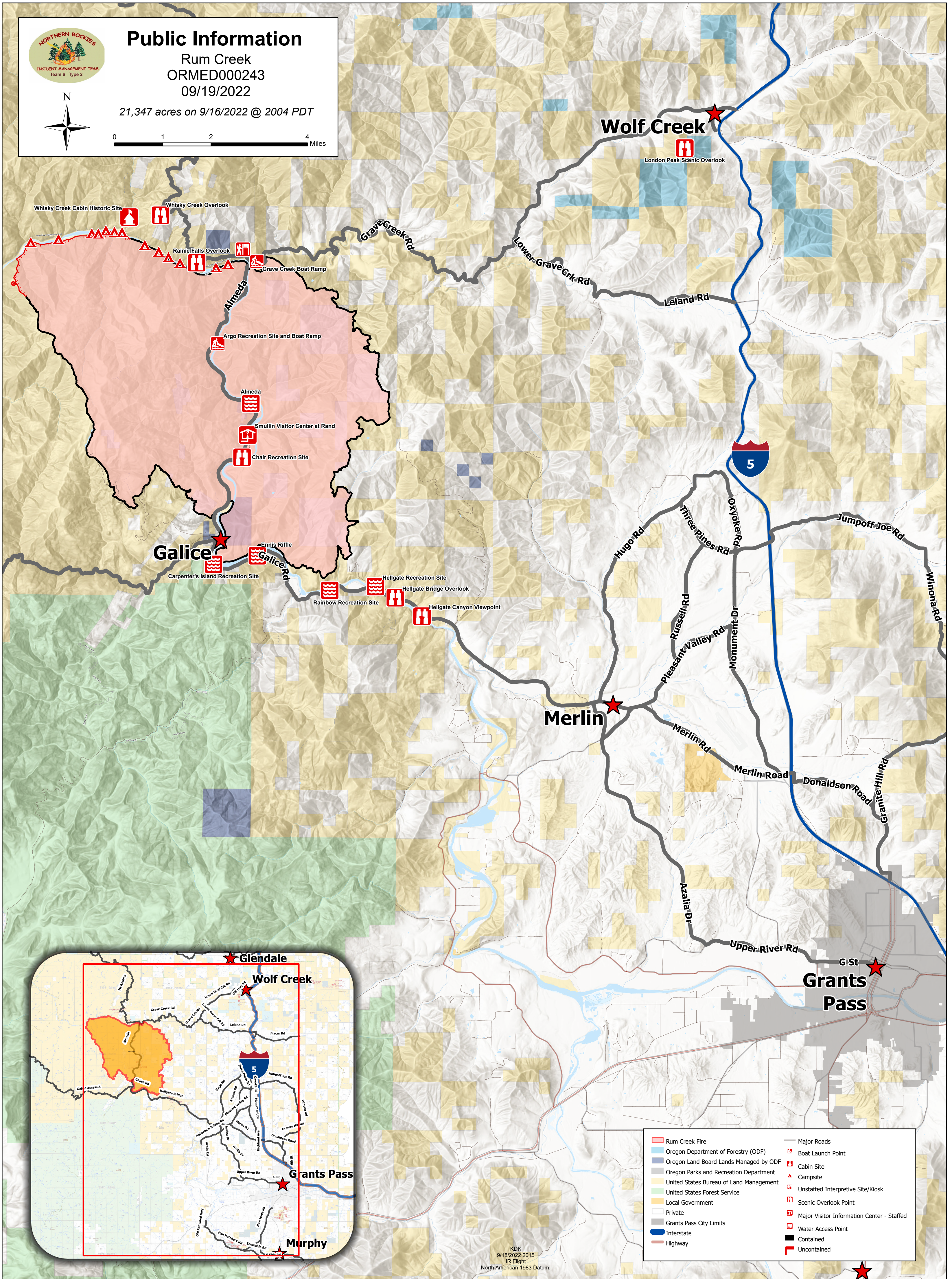
Public Information

Rum Creek
ORMED000243
09/19/2022

21,347 acres on 9/16/2022 @ 2004 PDT



0 1 2 4 Miles



Rum Creek Fire	Boat Launch Point
Oregon Department of Forestry (ODF)	Cabin Site
Oregon Land Board Lands Managed by ODF	Campsite
Oregon Parks and Recreation Department	Unstaffed Interpretive Site/Kiosk
United States Bureau of Land Management	Scenic Overlook Point
United States Forest Service	Major Visitor Information Center - Staffed
Local Government	Water Access Point
Private	Contained
Grants Pass City Limits	Uncontained
Interstate	
Highway	
Major Roads	

KDK
9/18/2022 2015
IR Flight
North American 1983 Datum.