

123°39'0"W

123°38'30"W

123°38'0"W

123°37'30"W

123°37'0"W

123°36'30"W

123°36'0"W

42°39'0"N

42°39'0"N

42°38'30"N

42°38'30"N

42°38'0"N

42°38'0"N

123°39'0"W

123°38'30"W

123°38'0"W

123°37'30"W

123°37'0"W

123°36'30"W


123°36'0"W




Source: Esri, Maxar, Earthstar Geographics, and the GIS User Community

INFRARED MAP  
 RUM CREEK  
 OR-MED-000243  
 Interpreted (IR) Acres: 265  
 August 21, 2021 @ 2148 PDT



*IRIN: Cheron Ferland*  
*Duluth, MN*  
*Nad 83 UTM Zone 10*



	Heat Perimeter
	Intense Heat
	Scattered Heat