

123°33'40"W 123°33'20"W 123°33'0"W 123°32'40"W 123°32'20"W 123°32'0"W 123°31'40"W

42°36'40"N

42°36'40"N

42°36'20"N

42°36'20"N

42°36'0"N


42°36'0"N



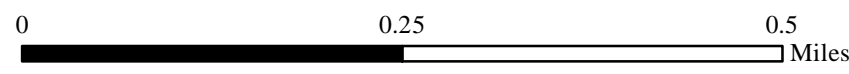
Source: Esri, Maxar, GeoEye, Earthstar Geographics, CNES/Airbus DS, USDA, USGS, AeroGRID, IGN, and the GIS User Community



123°33'40"W 123°33'20"W 123°33'0"W 123°32'40"W 123°32'20"W 123°32'0"W 123°31'40"W

INFRARED MAP
HOG CREEK
OR-MED-000236
 Infrared (Interpreted) Acres: 28
 August 23, 2022 @ 2145 PDT



IRIN: Cheron Ferland
Duluth, MN
Nad 83 Zone 10



 Heat Perimeter
 Scattered Heat