

123°39'20"W 123°39'0"W 123°38'40"W 123°38'20"W 123°38'0"W 123°37'40"W 123°37'20"W 123°37'0"W 123°36'40"W 123°36'20"W 123°36'0"W 123°35'40"W 123°35'20"W

42°39'0"N

42°38'40"N

42°38'20"N

42°38'0"N

42°37'40"N

42°39'0"N

42°38'40"N

42°38'20"N

42°38'0"N


42°37'40"N



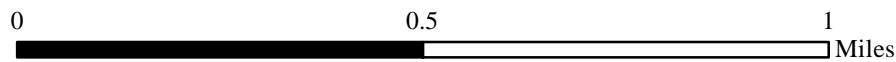
Source: Esri, Maxar, GeoEye, Earthstar Geographics, CNES/Airbus DS, USDA, USGS, AeroGRID, IGN, and the GIS User Community





123°39'20"W 123°39'0"W 123°38'40"W 123°38'20"W 123°38'0"W 123°37'40"W 123°37'20"W 123°37'0"W 123°36'40"W 123°36'20"W 123°36'0"W 123°35'40"W 123°35'20"W

INFRARED MAP
RUM CREEK
OR-MED-000243
 Infrared (Interpreted) Acres: 779
 August 23, 2022 @ 2144 PDT



IRIN: Cheron Ferland
Duluth, MN
Nad 83 Zone 10



-  Previous Heat Perimeter
-  Heat Perimeter
-  Intense Heat
-  Scattered Heat