


123°39'20"W 123°39'0"W 123°38'40"W 123°38'20"W 123°38'0"W 123°37'40"W 123°37'20"W 123°37'0"W 123°36'40"W 123°36'20"W 123°36'0"W 123°35'40"W 123°35'20"W



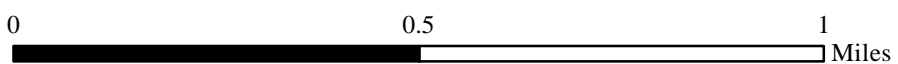
Source: Esri, Maxar, GeoEye, Earthstar Geographics, CNES/Airbus DS, USDA, USGS, AeroGRID, IGN, and the GIS User Community




123°39'20"W 123°39'0"W 123°38'40"W 123°38'20"W 123°38'0"W 123°37'40"W 123°37'20"W 123°37'0"W 123°36'40"W 123°36'20"W 123°36'0"W 123°35'40"W 123°35'20"W

INFRARED MAP
RUM CREEK
OR-MED-000243
Infrared (Interpreted) Acres: 959
August 24, 2022 @ 2053 PDT



IRIN: Cheron Ferland
Duluth, MN
Nad 83 Zone 10



-  Heat Perimeter
-  Intense Heat
-  Scattered Heat