

123°43'0"W 123°42'0"W 123°41'0"W 123°40'0"W 123°39'0"W 123°38'0"W 123°37'0"W 123°36'0"W 123°35'0"W 123°34'0"W 123°33'0"W 123°32'0"W 123°31'0"W 123°30'0"W 123°29'0"W

42°39'0"N

42°38'0"N

42°37'0"N

42°36'0"N

42°35'0"N

42°34'0"N

42°39'0"N

42°38'0"N

42°37'0"N



42°36'0"N





42°35'0"N


42°34'0"N

42 38.880' x
-123 29.030'

42 33.143' x
-123 32.215'

 **Rum Creek**
OR-MED-000243
Infrared Map
 Imagery Date: 9/15/2022 @ 2032 PDT
 IRIN: Elise Bowne
 Interpreted Acres: 21,347 Acres 
 NAD83

-  IR Isolated Heat Source
-  Possible IR Heat Source
-  IR Heat Perimeter
-  IR Scattered Heat



123°43'0"W 123°42'0"W 123°41'0"W 123°40'0"W 123°39'0"W 123°38'0"W 123°37'0"W 123°36'0"W 123°35'0"W 123°34'0"W 123°33'0"W 123°32'0"W 123°31'0"W 123°30'0"W 123°29'0"W