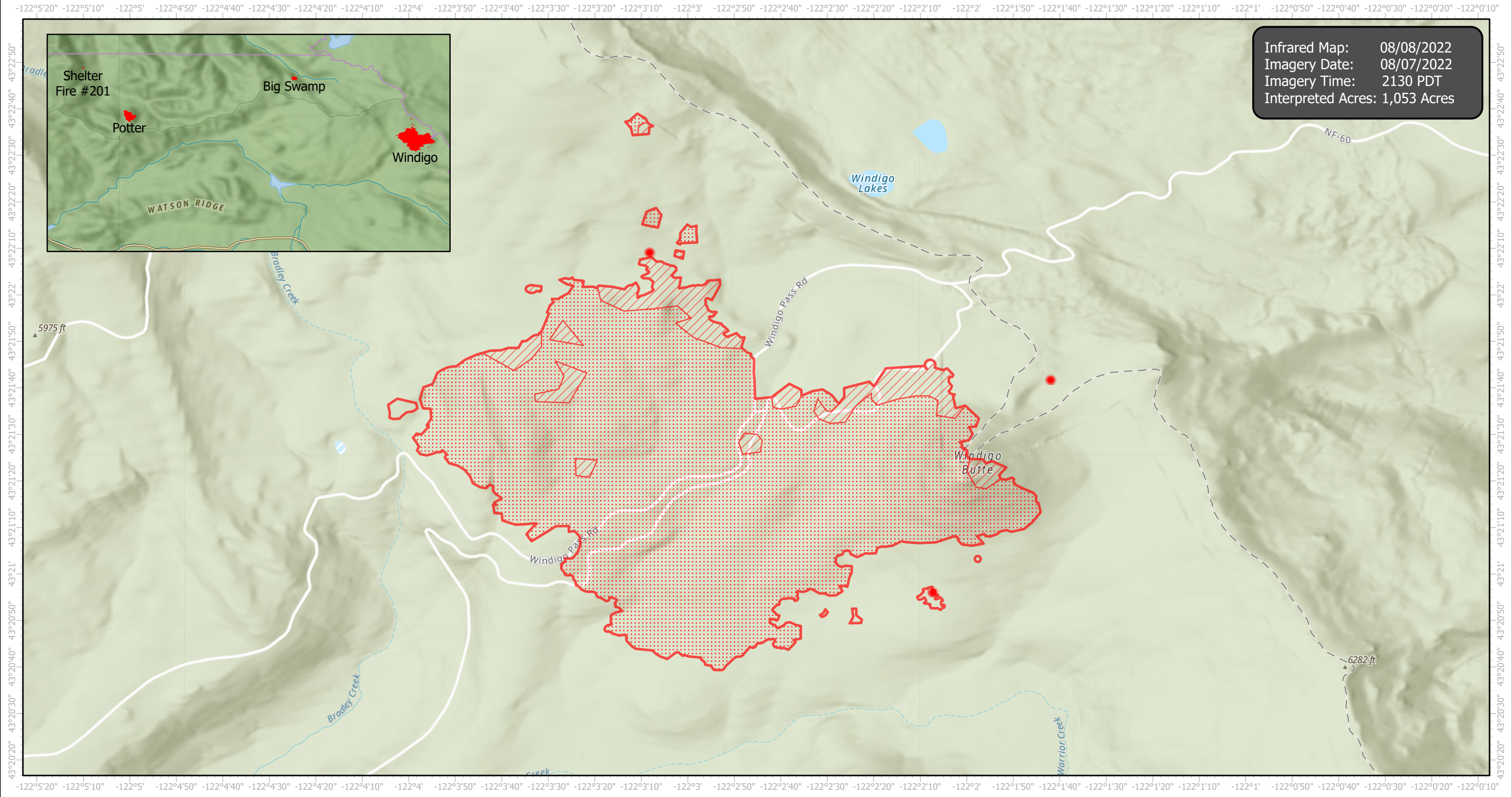

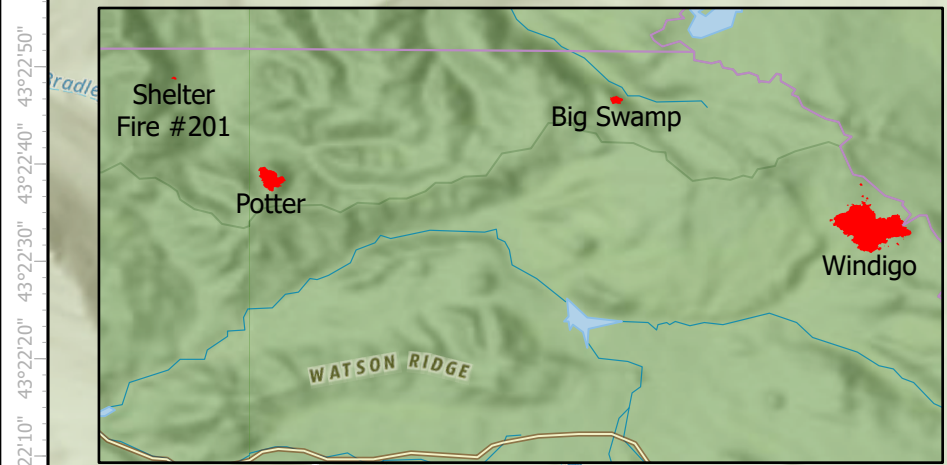


Windigo Infrared Map

Incident # (OR-UPF-000234)



Infrared Map: 08/08/2022
Imagery Date: 08/07/2022
Imagery Time: 2130 PDT
Interpreted Acres: 1,053 Acres



- IR Isolated Heat Source
- ◆ Possible IR Heat Source
- ▨ IR Intense Heat
- ▤ IR Scattered Heat
- ▭ IR Heat Perimeter

Infrared Interrupter: Daniel LeVrier
email: daniel.levrier@usda.gov