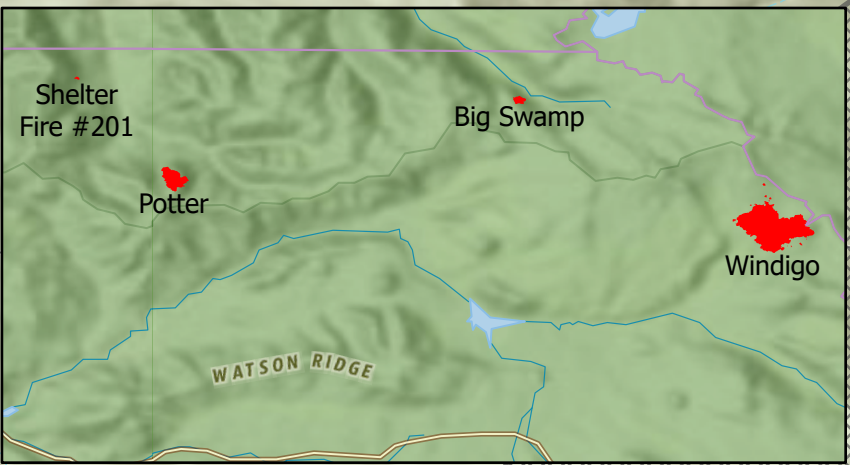
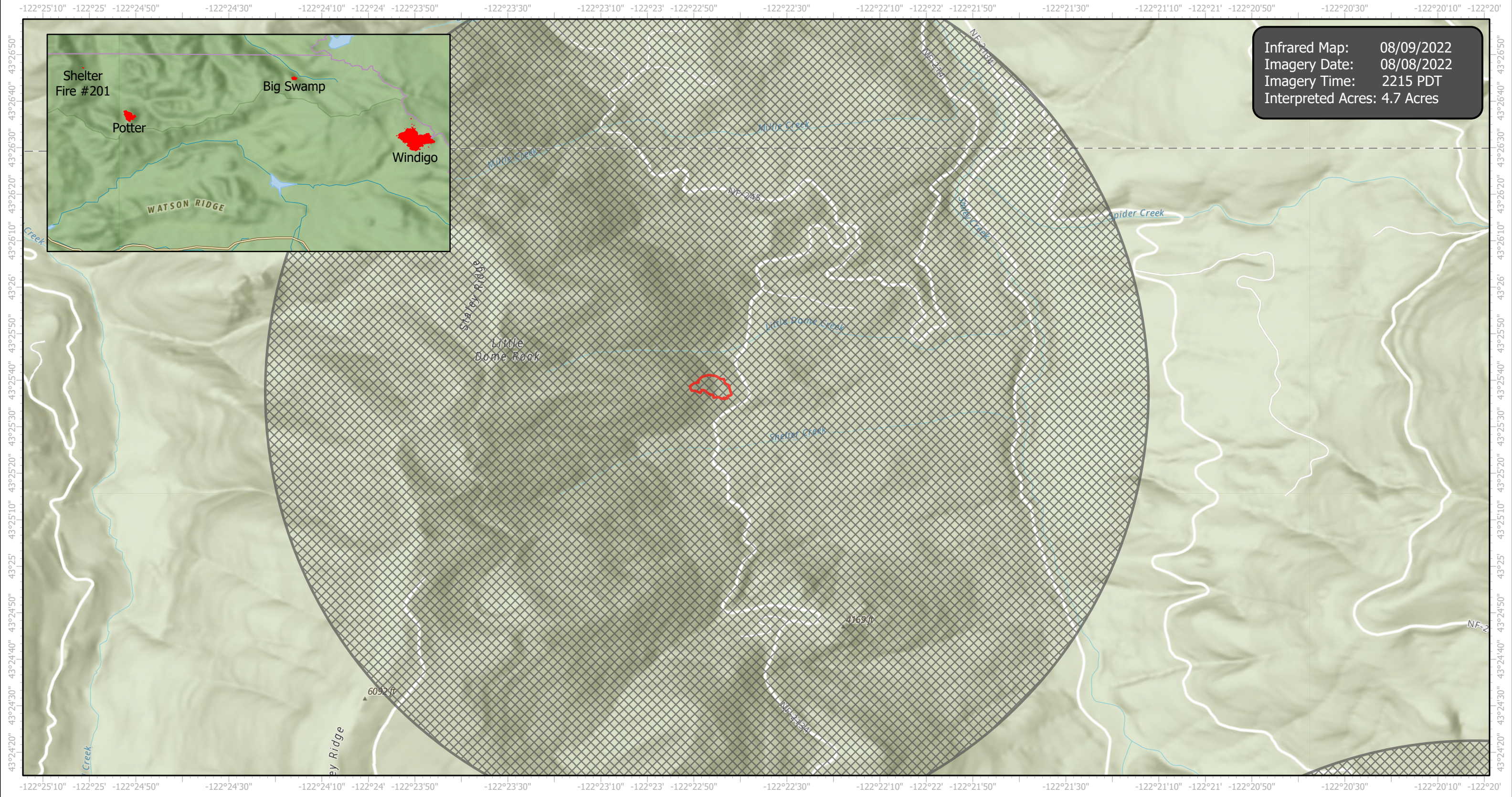



Shelter Infrared Map

Incident # (Shelter)



Infrared Map: 08/09/2022
Imagery Date: 08/08/2022
Imagery Time: 2215 PDT
Interpreted Acres: 4.7 Acres



Cloud Cover
 IR Heat Perimeter

Infrared Interrupter: Daniel LeVrier
email: daniel.levrier@usda.gov