




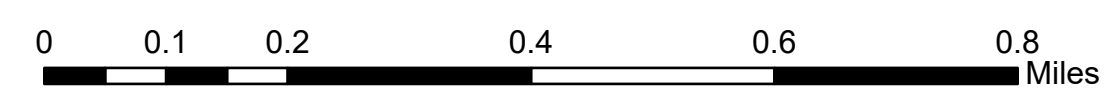
Sources: Esri, Airbus DS, USGS, NGA, NASA, CGIAR, N Robinson, NCEAS, NLS, OS, NMA, Geodatastyrelsen, Rijkswaterstaat, GSA, Geoland, FEMA, Intermap and the GIS user community, Esri Community Maps Contributors, WA State Parks GIS, Esri, HERE, Garmin, SafeGraph, GeoTechnologies, Inc, METI/NASA, USGS, Bureau of Land Management, EPA, NPS, US Census Bureau, USDA

Alligator Fire
WA-COF-001723

Infrared Heat Map
 IR Flight: 9/9/2022 2028 PDT
 Heat Perimeter: 588 acres

Legend

- IR Polygon
-  IR Heat Perimeter
-  IR Intense Heat
-  IR Scattered Heat



IRIN: Kurt Teuber

