








Bolt Creek Incident
 WA-NWS-000150
 Infrared Map

10/16/2022 @ 1915 PDT
 14,618 Interpreted Acres

Map Created:
 10/17/2022 3:57 AM
 IRIN: Max Wahlberg

-  IR Heat Perimeter
-  IR Intense Heat
-  IR Scattered Heat
-  Cloud Cover
-  Area Covered by IR Flight
-  IR Isolated Heat Source
-  Possible IR Heat Source

