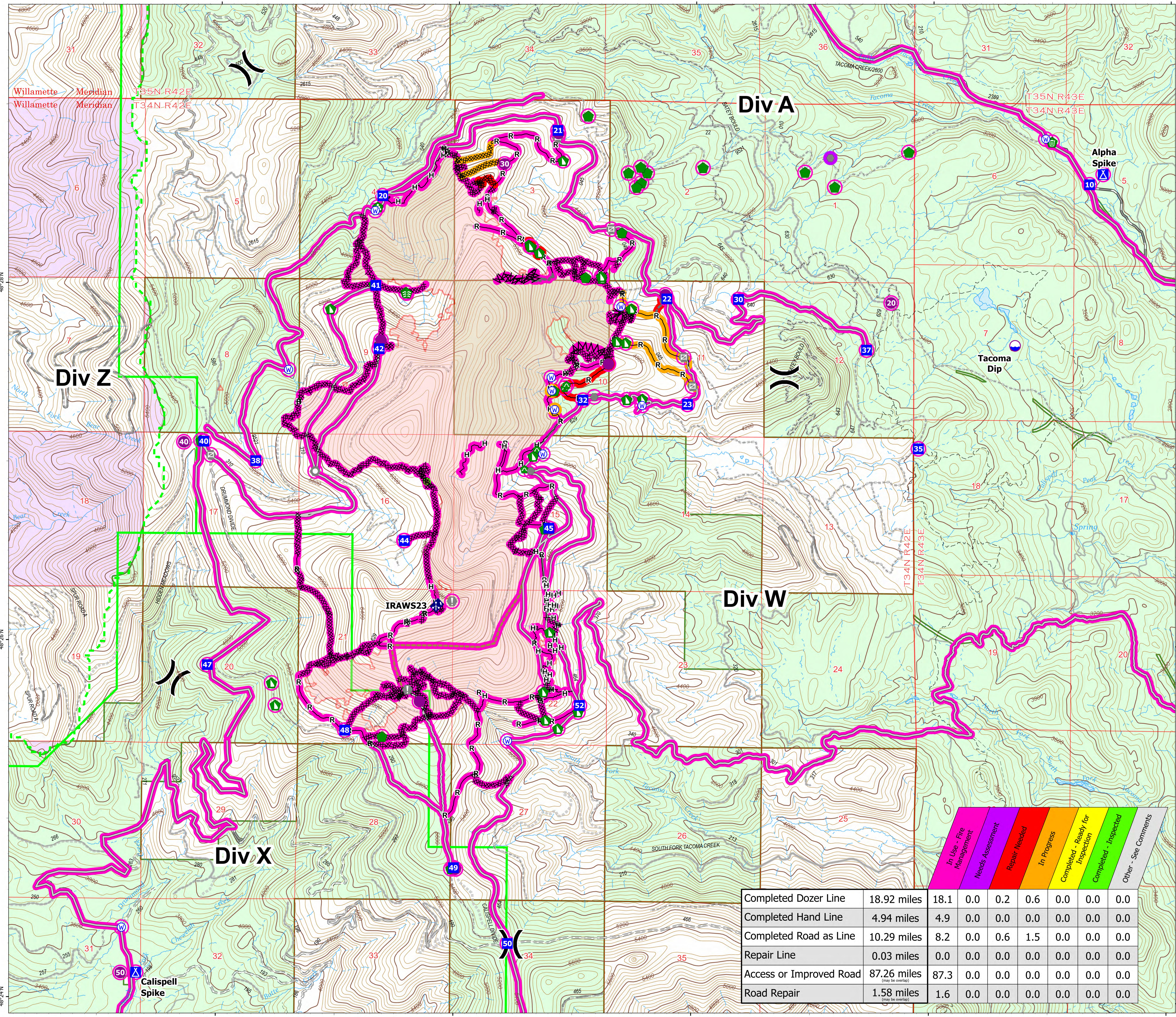


Suppression Repair

Boulder Mountain
WA-NES-001858

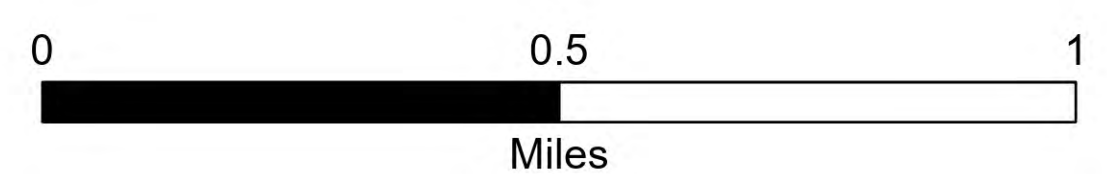

9/16/2022
2,305 acres



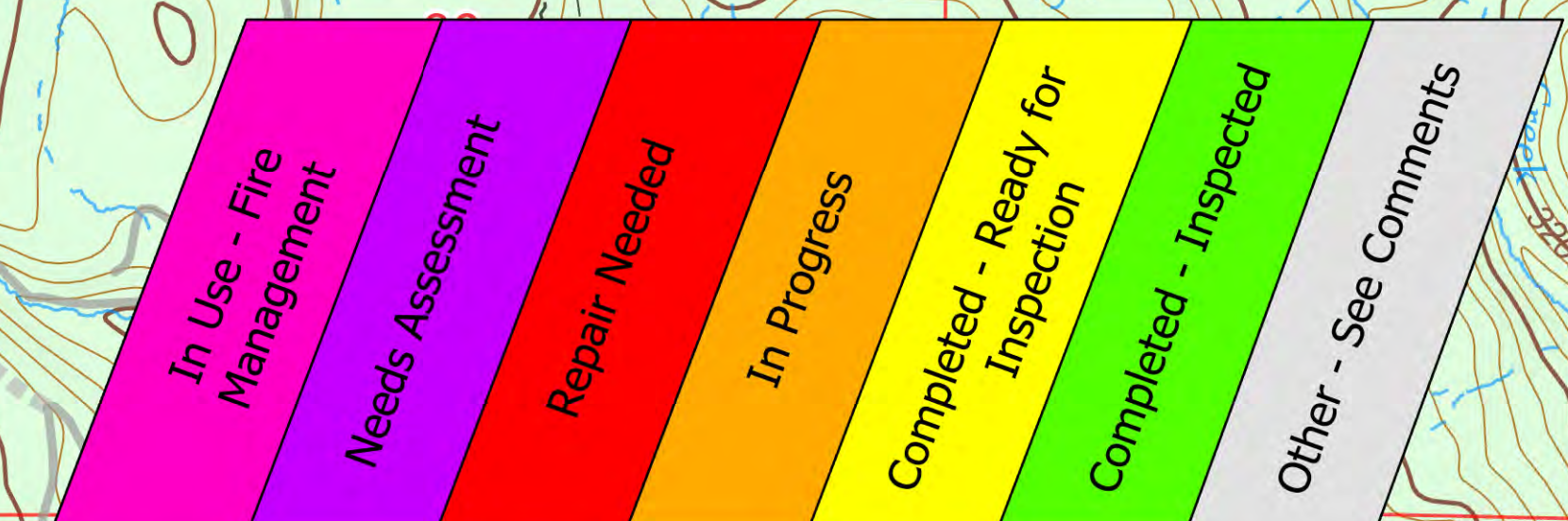
- Repair Status
- In Use - Fire Management
 - Needs Assessment
 - Repair Needed
 - In Progress
 - Drop Point
 - ▲ Camp
 - Dip Site
 - Helispot
 - X Division Break
 - Value at Risk
 - Other
 - Landmark
 - Gate
 - Stream Crossing
 - Repair Point
 - Landing or Log Deck
 - Dozer Push
 - Culvert
 - Clean Up Area
 - Mobile Weather Unit
 - Repeater
 - Water Source
 - ▬ Completed Dozer Line
 - ▬ Completed Fuel Break
 - ▬ Completed Hand Line
 - ▬ Completed Road as Line
 - ▬ Access or Improved Road
 - ▬ Other
 - ▬ Repair Line
 - ▬ Road Repair
 - ▬ Wildfire Daily Fire Perimeter
 - ▬ Proclaimed FS Boundary
 - ▬ Administrative FS Boundary
 - ▬ Forest Service Land
 - ▬ U.S. Fish Wildlife Service Lands



Team 7



9/16/2022 1339
North American 1983 Datum, Lat/Long Grid



Completed Dozer Line	18.92 miles	18.1	0.0	0.2	0.6	0.0	0.0	0.0
Completed Hand Line	4.94 miles	4.9	0.0	0.0	0.0	0.0	0.0	0.0
Completed Road as Line	10.29 miles	8.2	0.0	0.6	1.5	0.0	0.0	0.0
Repair Line	0.03 miles	0.0	0.0	0.0	0.0	0.0	0.0	0.0
Access or Improved Road	87.26 miles <small>(May be overlap)</small>	87.3	0.0	0.0	0.0	0.0	0.0	0.0
Road Repair	1.58 miles <small>(May be overlap)</small>	1.6	0.0	0.0	0.0	0.0	0.0	0.0