

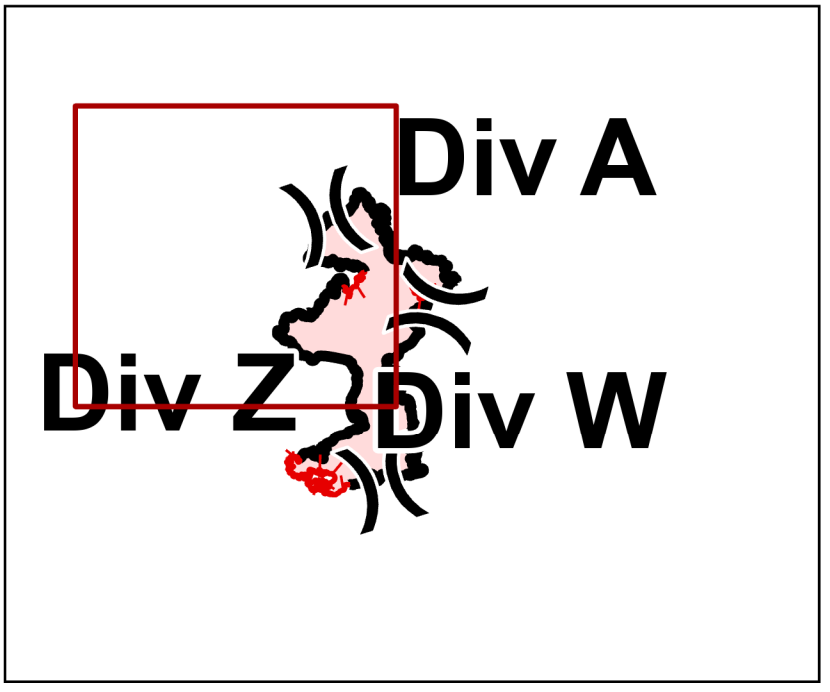

**Operations**  
**Boulder Mountain**  
**WA-NES-001858**

Div Z\_N

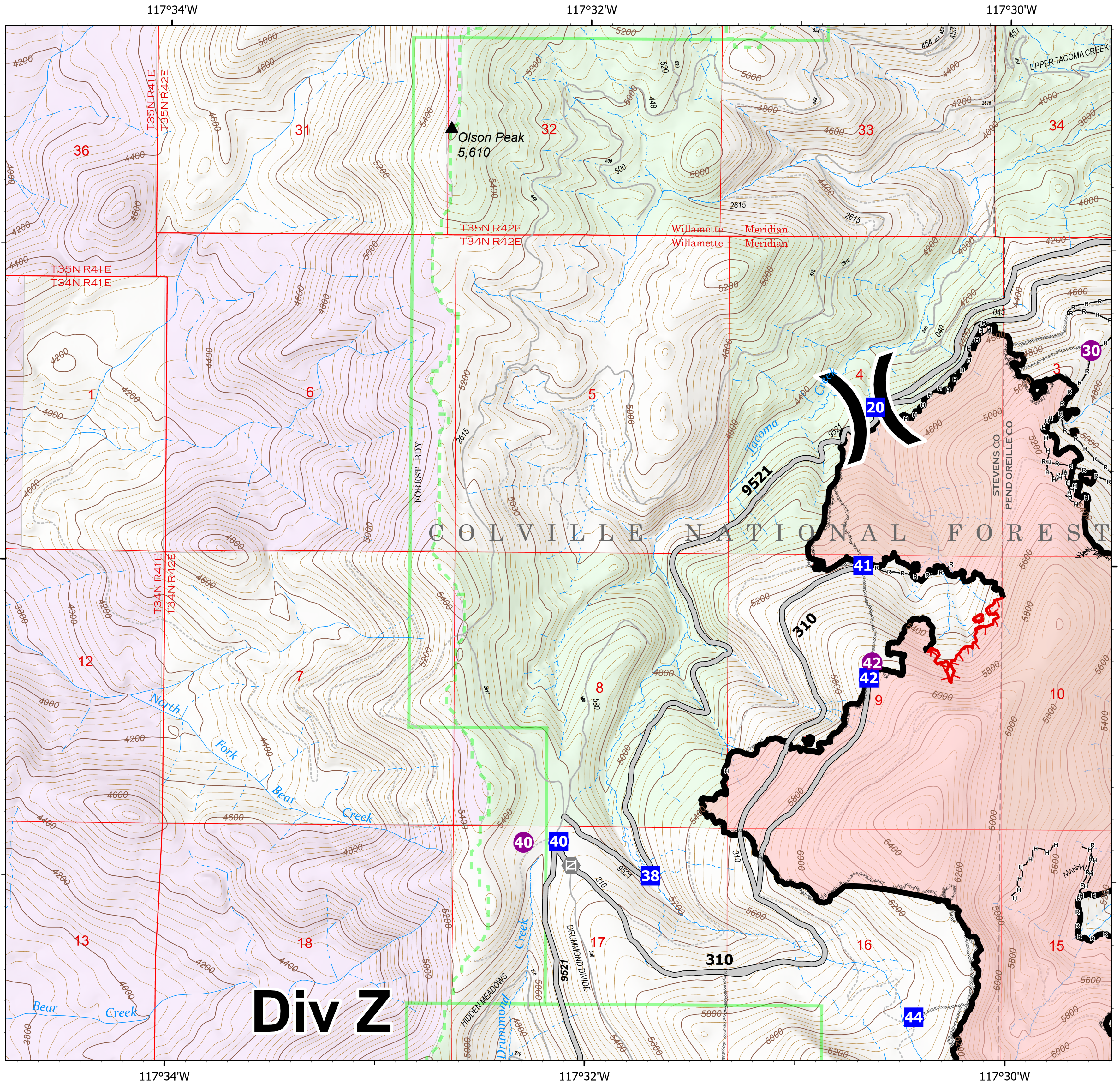
9/22/2022 24hr

2310 acres  
 Acres from IR on  
 09/17/2022 @ 2015

- Logistics
- Drop Point
- Air Operations
- Helispot
- Assignment Breaks
- ) ( Division Break
- Reference
- ⊕ Gate
- Ops Completed
- Completed Dozer Line
- Completed Hand Line
- Completed Road as Line
- Reference
- ▬ Access or Improved Road
- FC Line Type
- Contained
- Uncontained
- Polygon Type
- Wildfire Daily Fire Perimeter



NW IMT 13  
 9/21/2022 2003  
 North American 1983 Datum, Lat/Long Grid



**Div Z**