

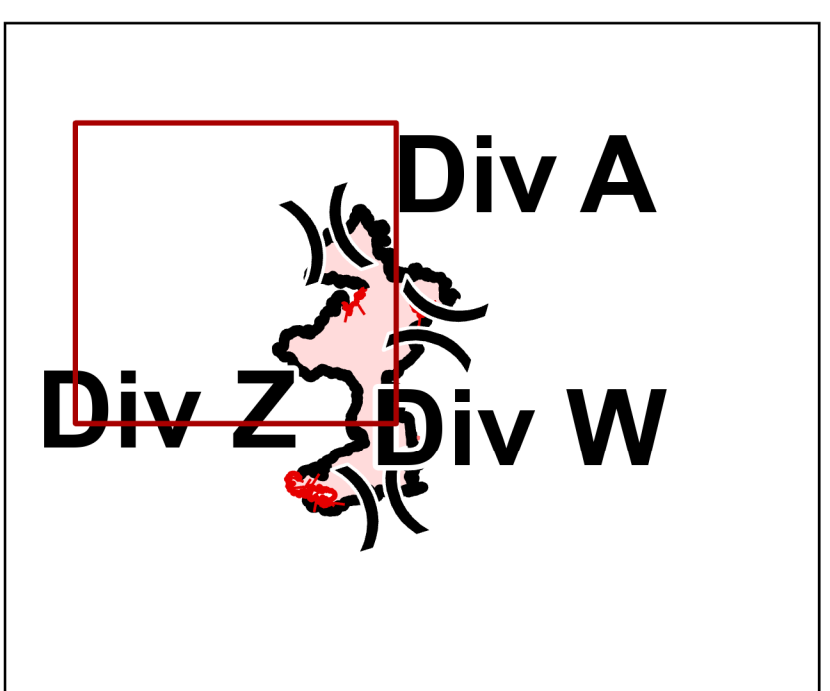

Operations
Boulder Mountain
WA-NES-001858

Div Z_N

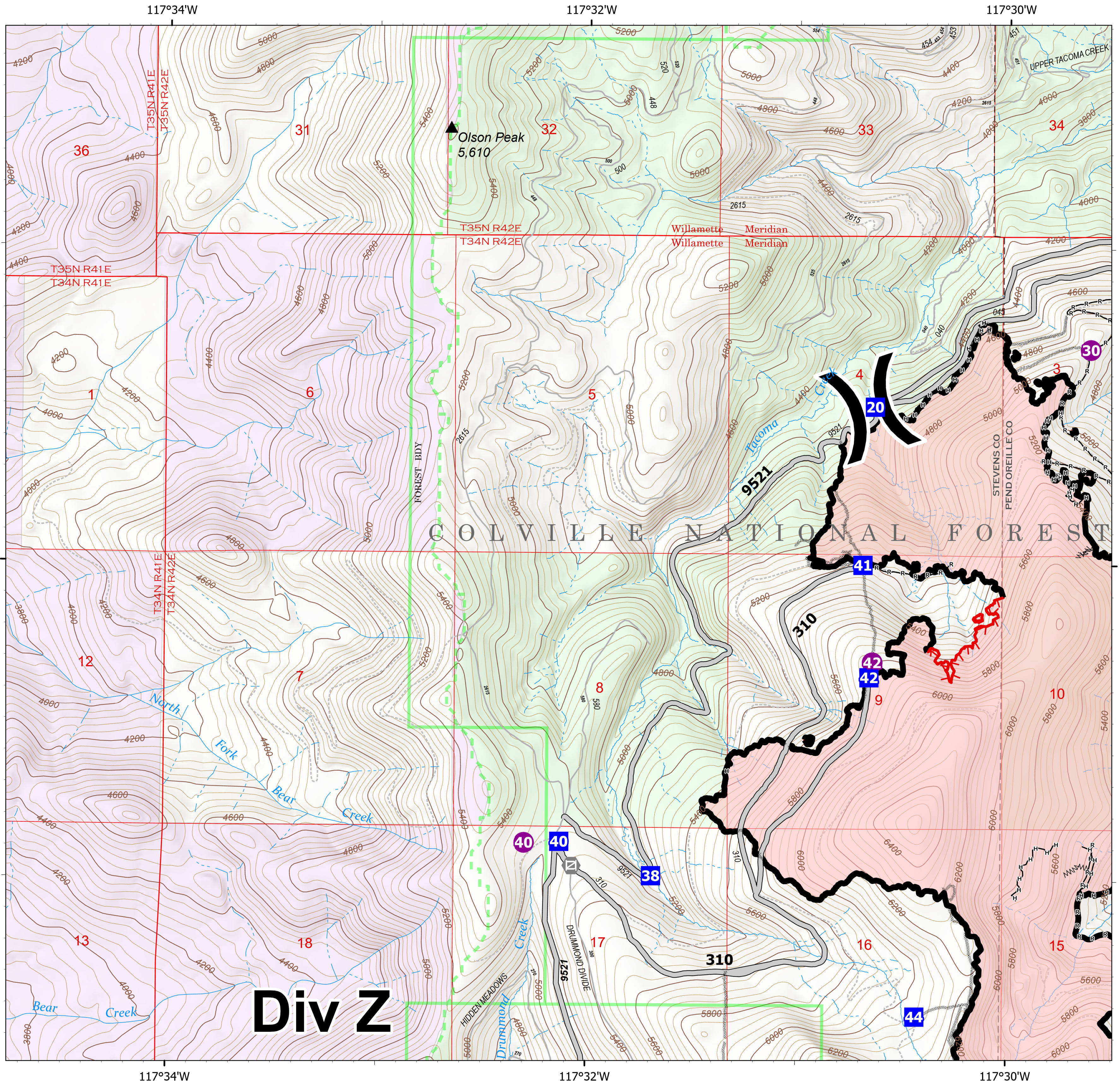
9/23/2022 24hr

2310 acres
 Acres from IR on
 09/17/2022 @ 2015

- Logistics
- Drop Point
- Air Operations
- Helispot
- Assignment Breaks
-) (Division Break
- Reference
- ⊕ Gate
- Ops Completed
- ⋯ Completed Dozer Line
- Completed Hand Line
- Completed Road as Line
- Reference
- ▬ Access or Improved Road
- FC Line Type
- Contained
- Uncontained
- Polygon Type
- Wildfire Daily Fire Perimeter



NW IMT 13
 9/22/2022 2057
 North American 1983 Datum, Lat/Long Grid



Div Z

COLVILLE NATIONAL FOREST