





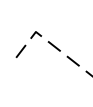








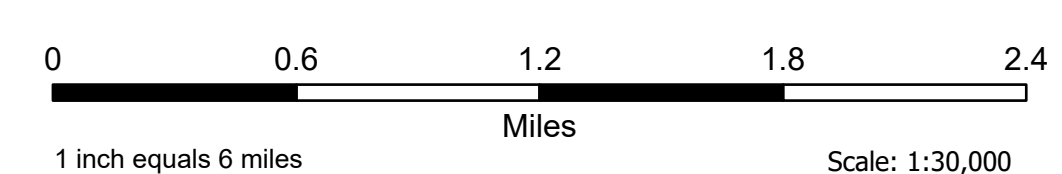


# Operations

Chilliwack Complex  
 WA-NCP-000339  
 6,186 total acres  
 9/13/2022  
 Fire perimeter updated from  
 from IR 9/11/2022 on 9/11/2022



-  Pump
-  Value at Risk
-  Uncontained
-  Wildfire Daily Fire Perimeter
-  National Designated Trail
-  Trail
-  Administrative FS Boundary
-  Federal Wilderness Boundary
-  Forest Service Land
-  National Park Service Lands
-  PointsOfInterest
-  NPScampgrounds
-  Value at Risk
-  MAP\_all



9/13/2022 0924  
 North American 1983 Datum.  
 LatLong Grid

Operations