

Transportation

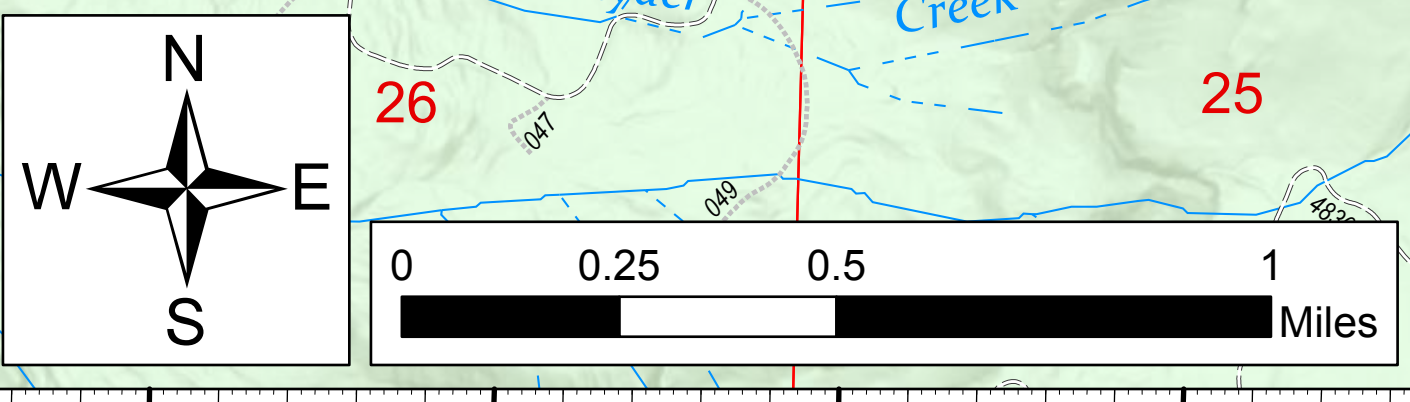
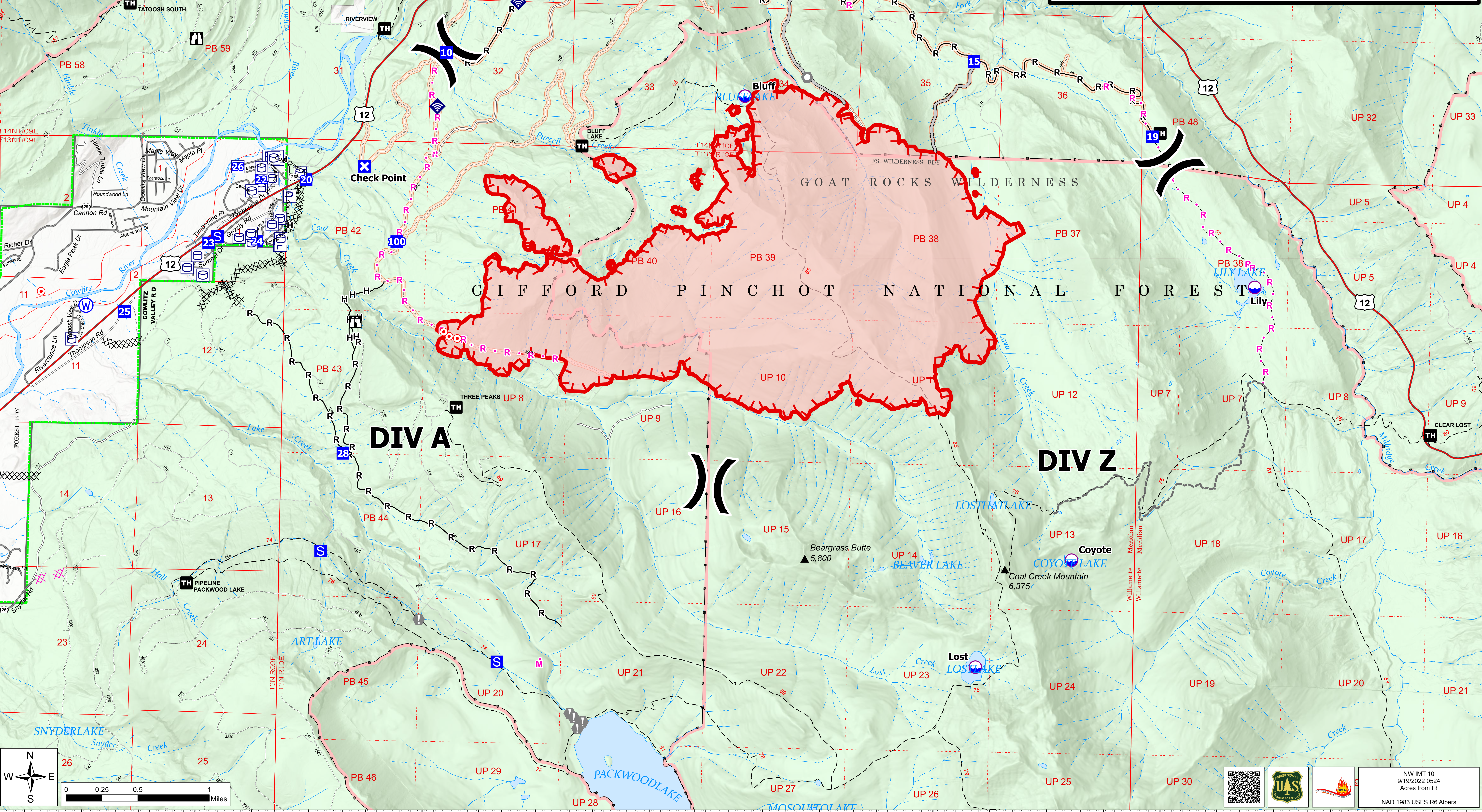
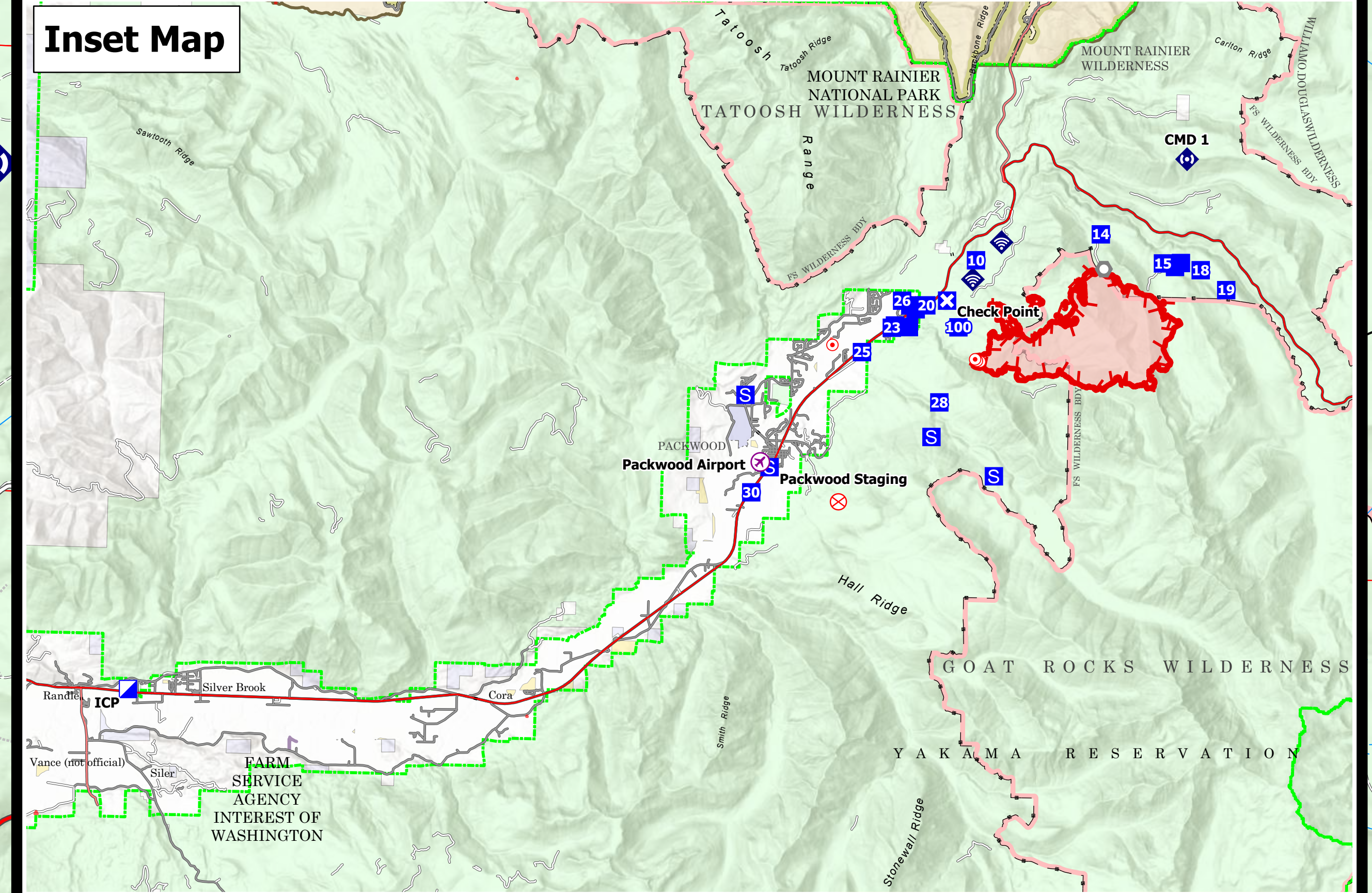
Goat Rocks

WA-GPF-000743

9/19/2022

3338 acres at 09/18/2022 2128

- X Division Break
- Dip Site
- Drop Point
- Closure
- Staging Area
- Lookout
- Hot Spot - Spot Fire
- Value at Risk
- Landmark
- Internet Access
- Repeater
- Water Source
- Pump
- Water Tank
- Completed Dozer Line
- Completed Hand Line
- Completed Road as Line
- Planned Dozer Line
- Planned Hand Line
- Planned Mowed Construction Line
- Planned Road as Line
- Access or Improved Road
- Other
- Wildfire Daily Fire Perimeter
- Bureau of Land Management Lands
- Roadless Areas
- HIFLD Ocean
- Forest Service Land
- Protracted Section
- Section
- HIFLD Roads
- Primary Highway
- Secondary Highway
- Paved Roads
- Dirt (Not Paved)
- Forest Service Roads
- Paved Road
- Unimproved Roads
- Closed Roads
- Road Closures



Logos for UAS (United States Agency for Space and Aeronautics) and other organizations. A QR code is also present.

NW IMT 10
9/19/2022 0524
Acres from IR
NAD 1983 USFS R6 Albers