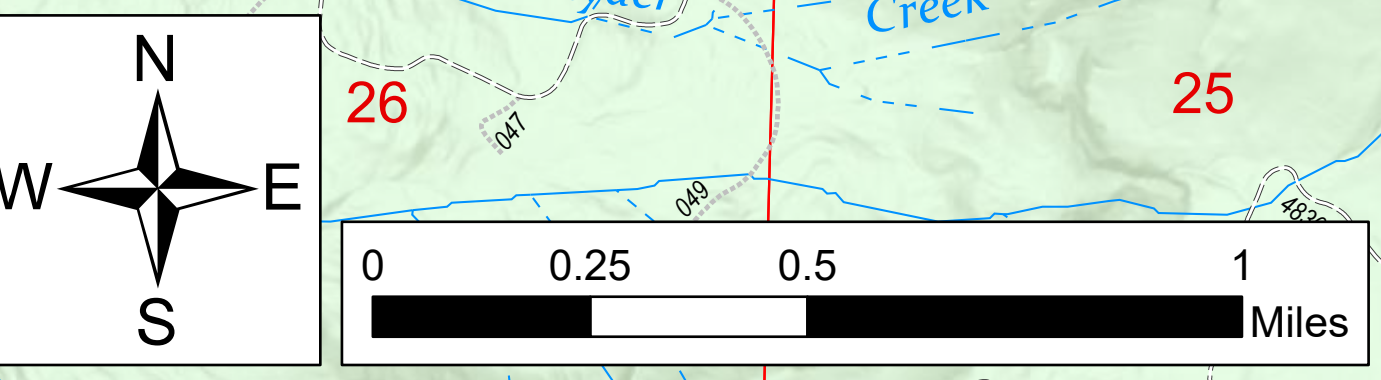
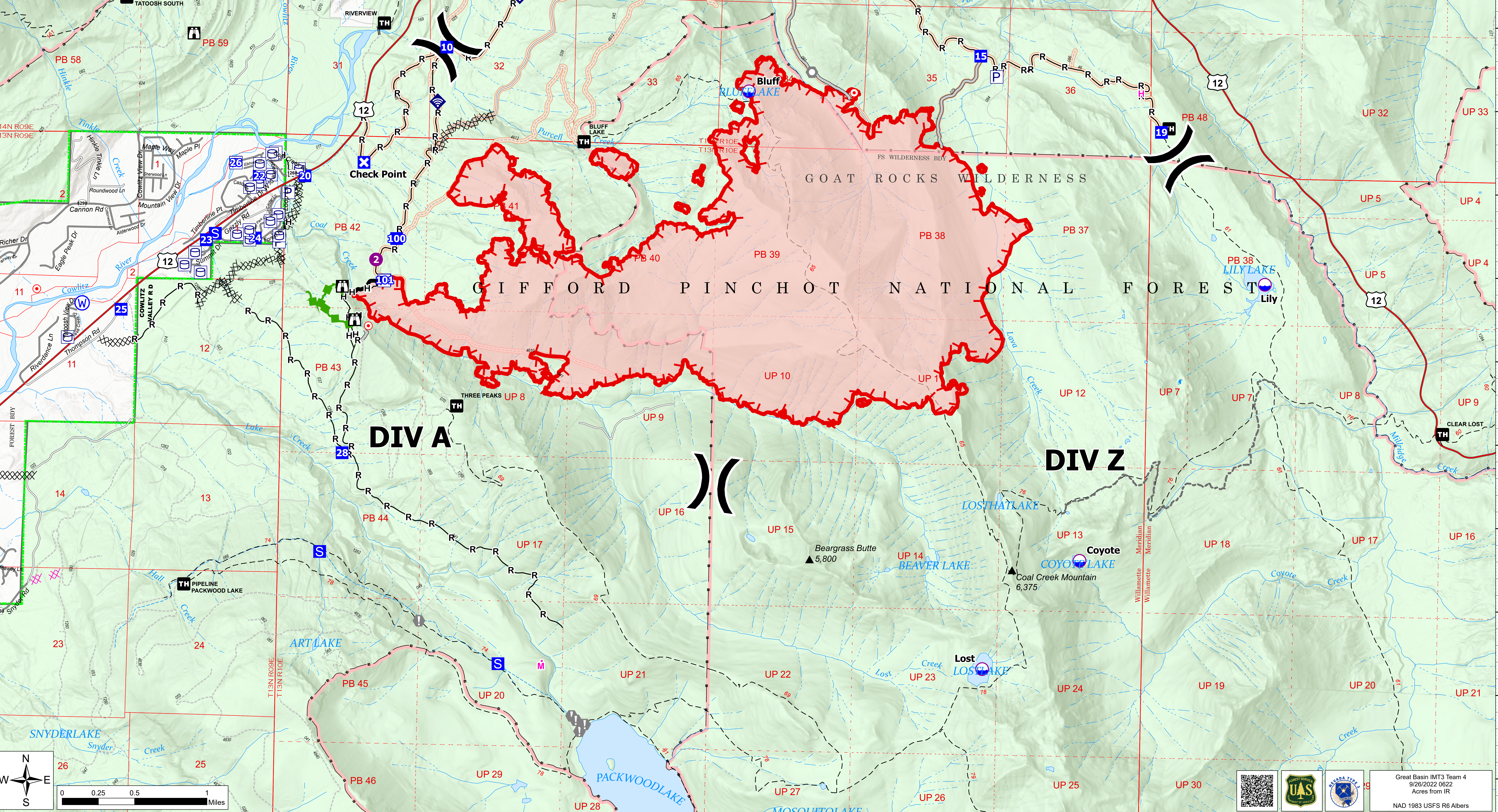
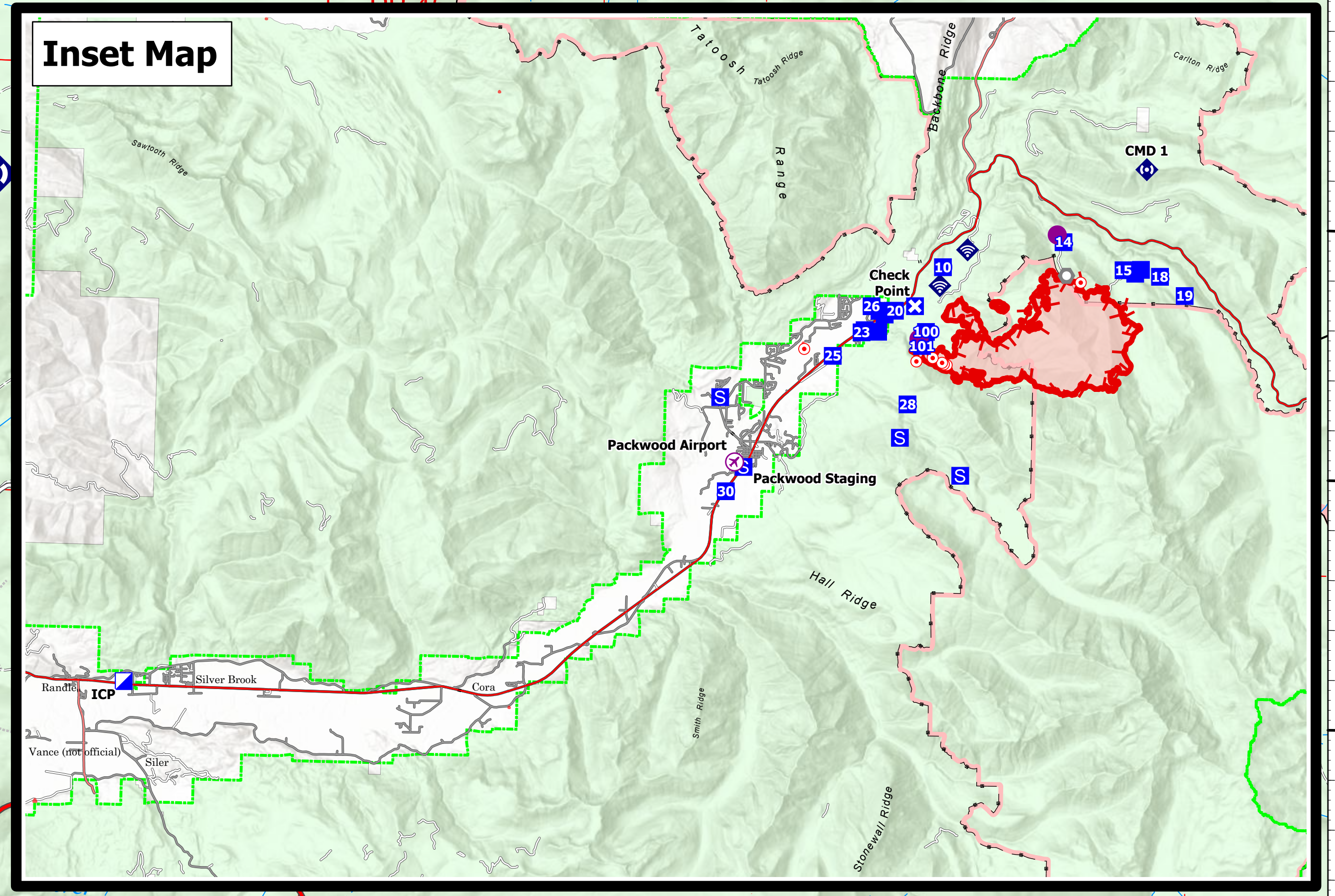


Transportation

Goat Rocks
WA-GPF-000743
9/26/2022
3732 acres at 09/25/2022 1901

- Division Break
- Dip Site
- Helispot
- Drop Point
- Closure
- Staging Area
- Lookout
- Hot Spot - Spot Fire
- Value at Risk
- Other
- Landmark
- Internet Access
- Repeater
- Water Source
- Pump
- Water Tank
- Completed Dozer Line
- Completed Hand Line
- Completed Road as Line
- Planned Dozer Line
- Planned Hand Line
- Planned Mixed Construction Line
- Access or Improved Road
- Other
- Escape Route
- Roadless Areas
- Forest Service Land
- HFD/Roads
- Primary Highway
- Secondary Highway
- Paved Roads
- Dirt (Not Paved)
- Forest Service Roads
- Paved Road
- Unimproved Roads
- Closed Roads
- Road Closures



Great Basin IMT3 Team 4
9/26/2022 0622
Acres from IR
NAD 1983 USFS R6 Albers