

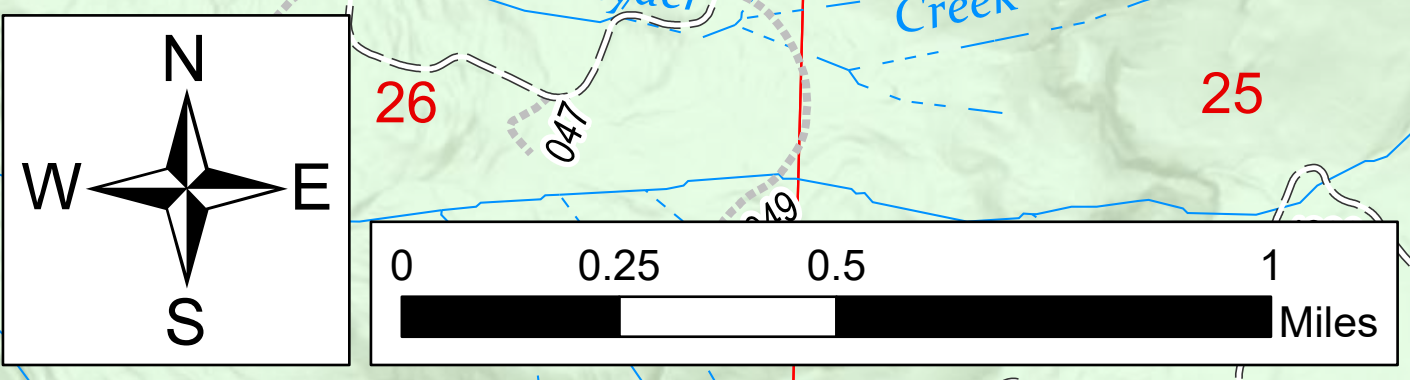
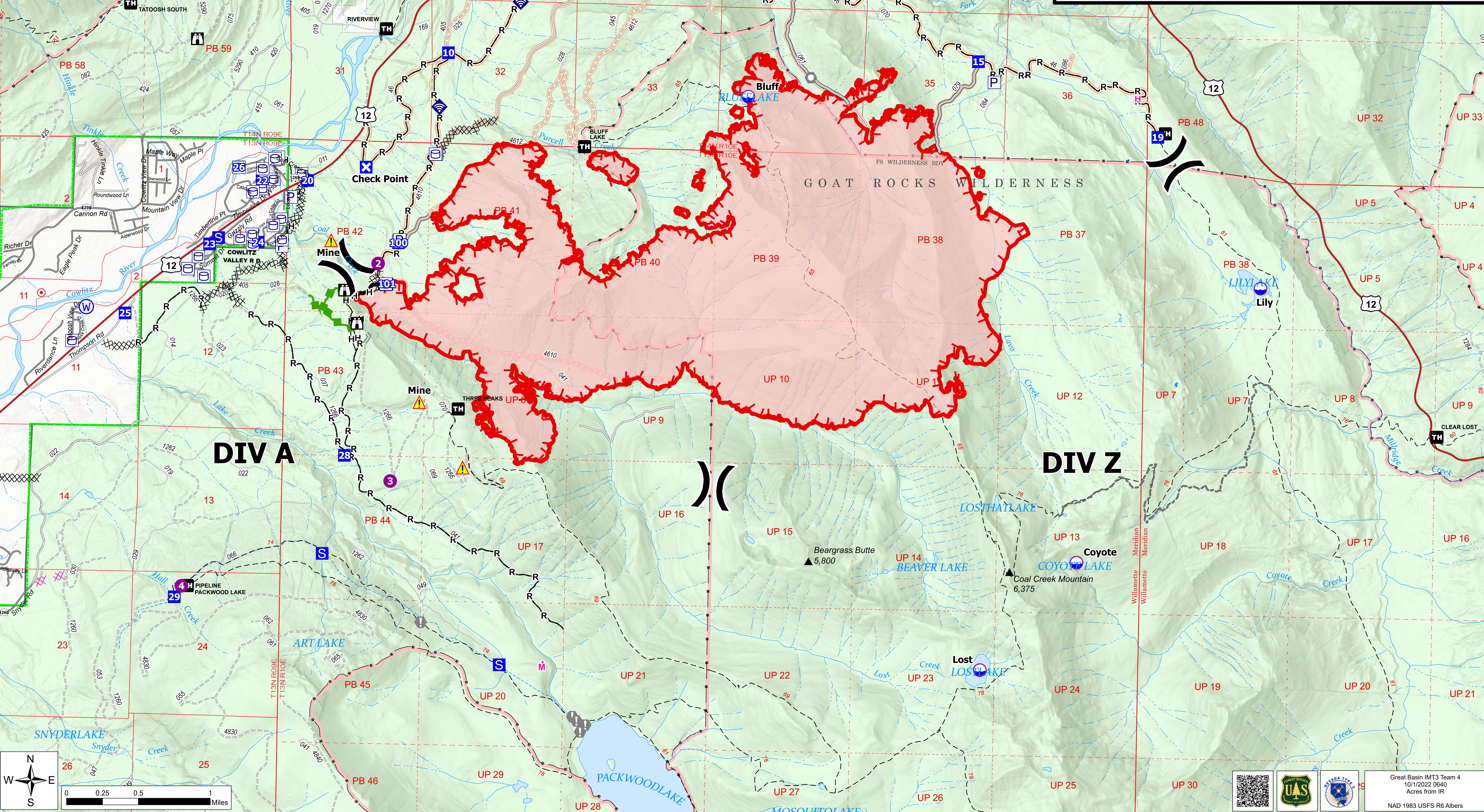
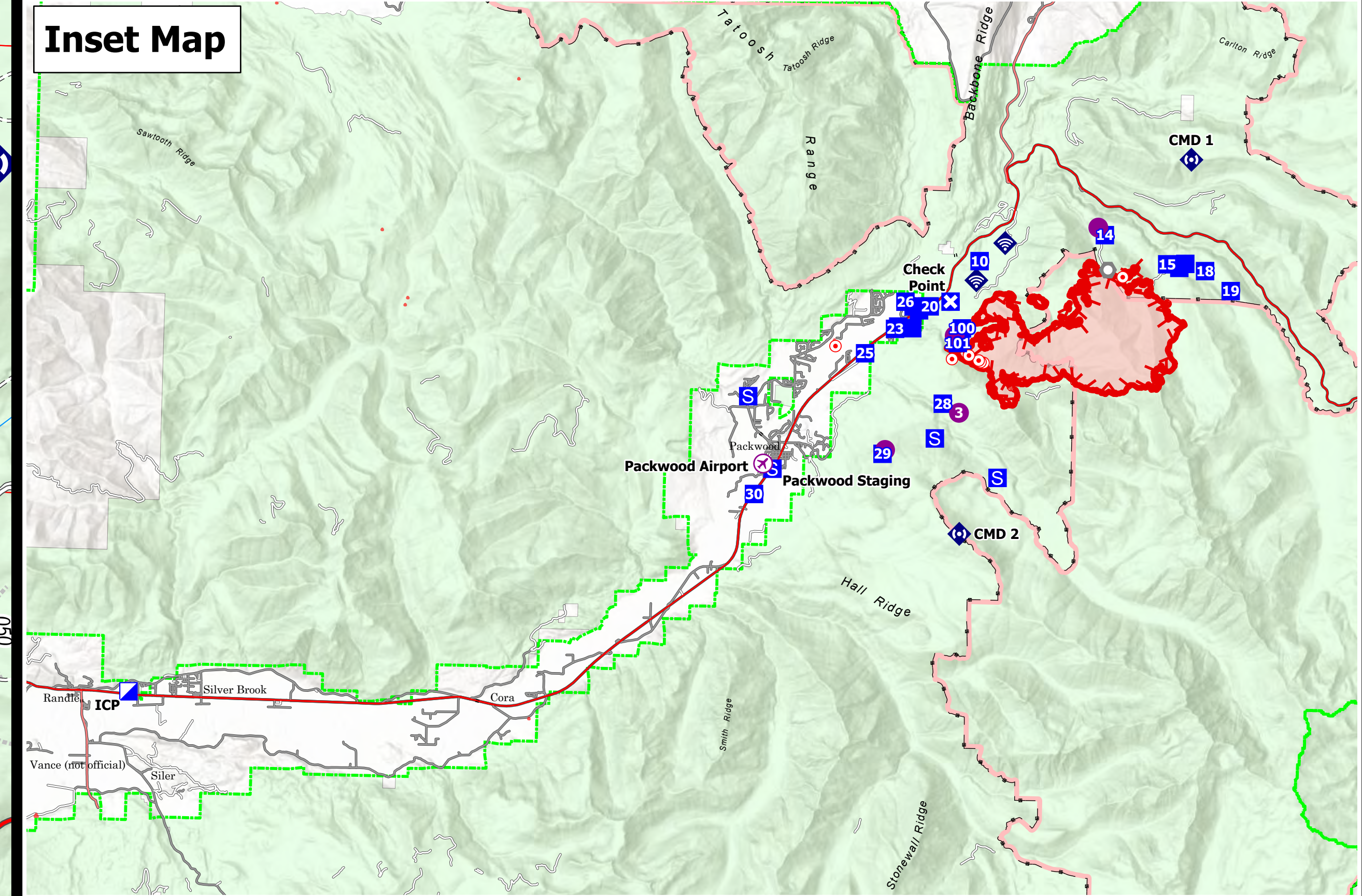
# Transportation

Goat Rocks  
WA-GPF-000743

10/01/2022

4114 acres at 09/30/2022 2149

- Division Break
- Dip Site
- Helispot
- Drop Point
- Closure
- Staging Area
- Lookout
- Hot Spot - Spot Fire
- Value at Risk
- Landmark
- Internet Access
- Repeater
- Hazard
- Water Source
- Pump
- Water Tank
- Completed Dozer Line
- Completed Hand Line
- Planned Dozer Line
- Planned Hand Line
- Planned Mixed Construction Line
- Access or Improved Road
- Other
- Escape Route
- Uncontained
- Wildfire Daily Fire Perimeter
- Bureau of Land Management Lands
- Roadless Areas
- Forest Service Land
- HFLD Roads
- Primary Highway
- Secondary Highway
- Paved Roads
- Dirt (Not Paved)
- Forest Service Roads
- Unimproved Roads
- Closed Roads
- Road Closures



Great Basin IMT3 Team 4  
10/1/2022 0640  
Acres from IR  
NAD 1983 USFS R6 Albers