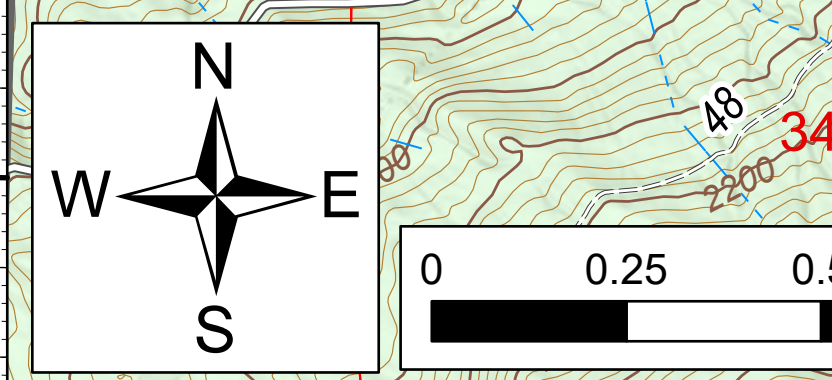


Operations

Goat Rocks
WA-GPF-000743
10/05/2022
4,426 acres at
10/04/2022 1943

- () Division Break
- () Planned Hand Line
- () Planned Mixed Construction Line
- () Access or Improved Road
- () Other
- () Escape Route
- () Dip Site
- () Helipoint
- () Incident Command Post
- () Drop Point
- () Closure
- () Staging Area
- () Lookout
- () Value at Risk
- () Landmark
- () Internet Access
- () Repetitor
- () Hazard
- () Water Source
- () Pump
- () Water Tank
- () Completed Dozer Line
- () Completed Hand Line
- () Completed Road as Line
- () Planned Dozer Line
- () IR Isolated Heat Source
- () IR Intense Heat
- () IR Scattered Heat
- () Summit, Gap
- () Campground
- () Picnic Site
- () Trail
- () Primary Highway
- () Secondary Highway
- () Paved Roads
- () Dirt (Not Paved)
- () Stream / River
- () Federal Wilderness Boundary
- () Roadless Areas
- () Forest Service Land
- () Plantations
- () Uncountained
- () Wildfire Daily Fire Perimeter
- () Uncontaminated




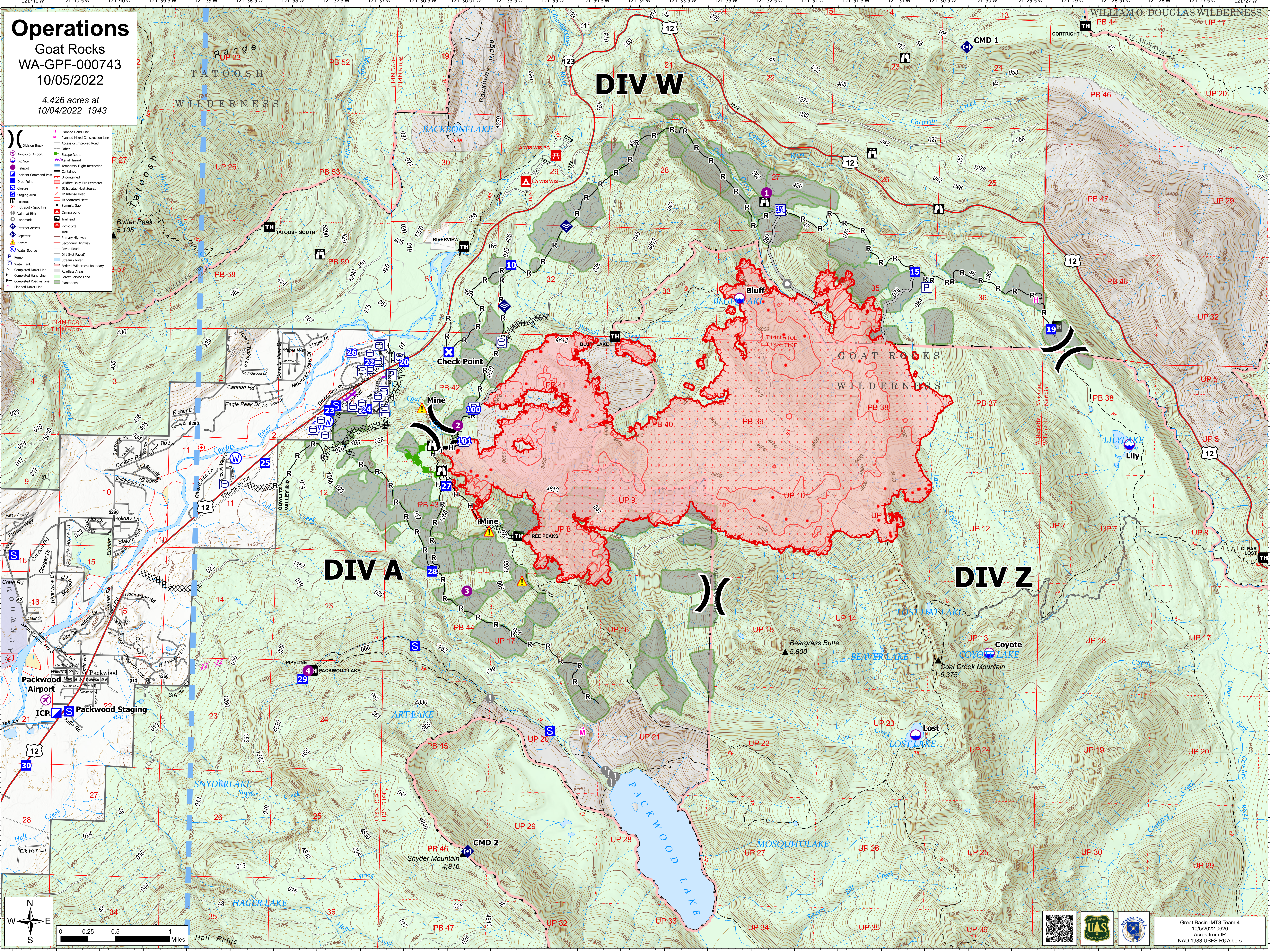
121°41'W 121°40.5'W 121°40'W 121°39.5'W 121°39'W 121°38.5'W 121°38'W 121°37.5'W 121°37'W 121°36.5'W 121°36.01'W 121°35.5'W 121°35'W 121°34.5'W 121°34'W 121°33.5'W 121°33'W 121°32.5'W 121°32'W 121°31.5'W 121°31'W 121°30.5'W 121°30'W 121°29.5'W 121°29'W 121°28.5'W 121°28'W 121°27.5'W 121°27'W

46°41.5'N 46°41'N 46°40.5'N 46°40'N 46°39.5'N 46°39'N 46°38.5'N 46°38'N 46°37.5'N 46°37'N 46°36.5'N 46°36'N 46°35.5'N 46°35'N 46°34.5'N 46°34'N

DIV W

DIV A

DIV Z



Great Basin IMT3 Team 4
10/5/2022 0626
Acres from IR
NAD 1983 USFS R6 Albers