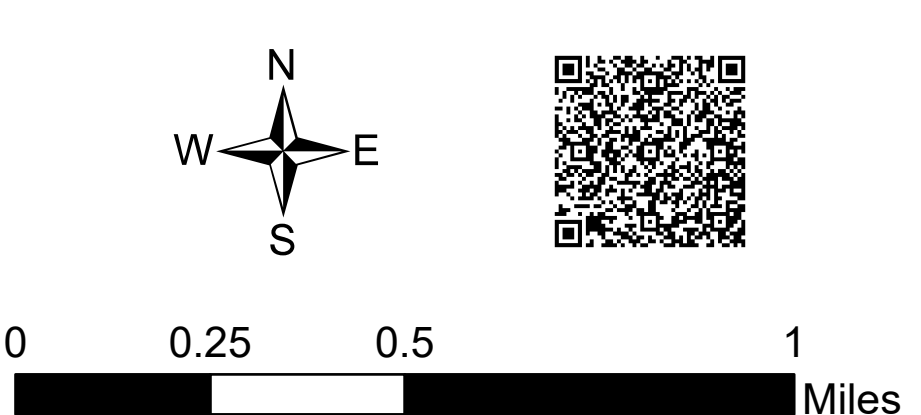
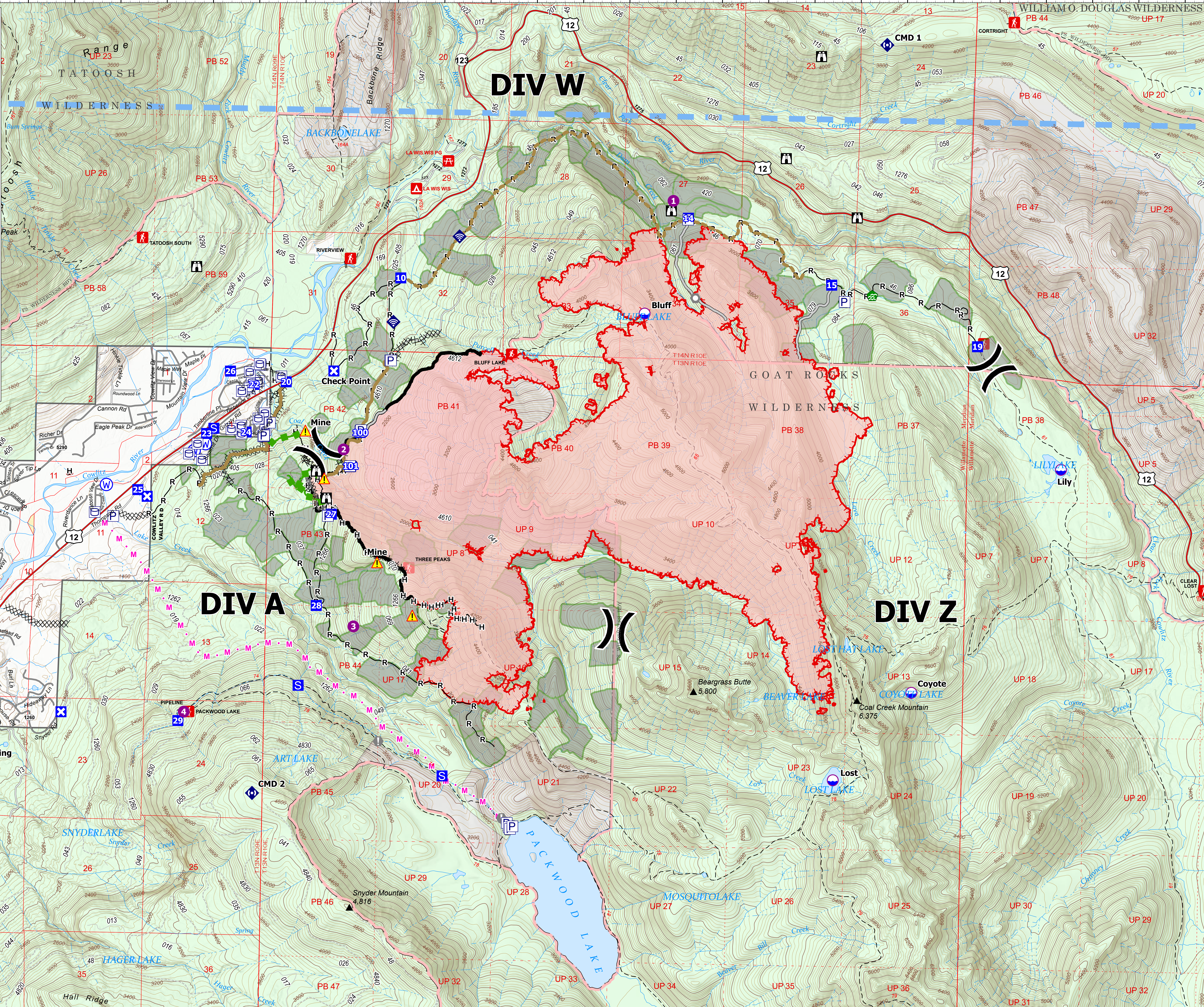
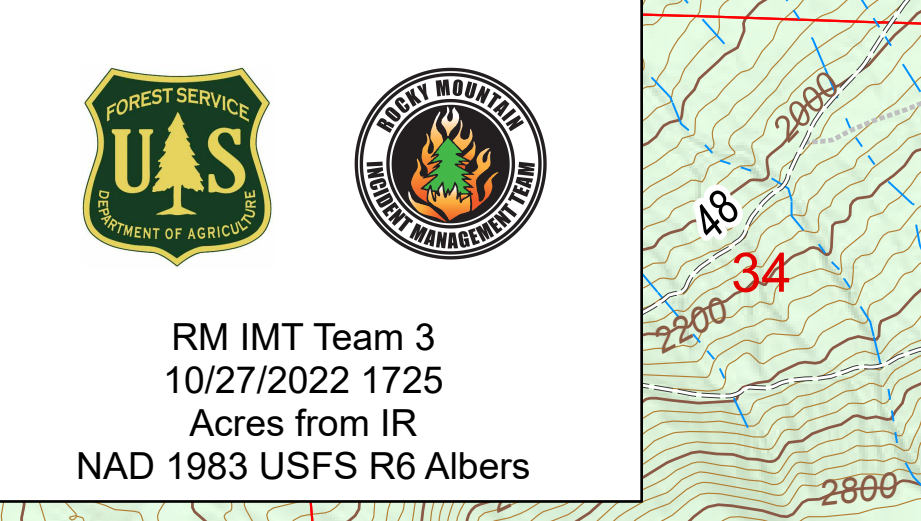


Operations
 Goat Rocks
 WA-GPF-000743
 10/28/2022
 6,196 acres at
 10/19/2022 @ 1858
 10% Containment

Ownership: 99.999907% USFS, 0.000093% DNR



- Division Break
- Completed Outer Line
- Completed Hand Line
- Completed Road as Line
- Planned Mixed Construction Line
- Access or Improved Road
- Other
- Airport or Airport
- Helipad
- Incident Command Post
- Drop Point
- Closure
- Staging Area
- Lookout
- Valve or Risk
- Landmark
- Water Development or Draft Site
- Internet Access
- Shelter
- Headed
- Water Source
- Other Property
- Pump
- Water Tank
- Uncontaminated
- Temporary Flight Restriction Contained
- Unclassified
- Wildlife Daily Fire Restriector
- Summit, Gap
- Campground
- Landmark
- Firehead
- Tonic Site
- Trail
- Primary Highway
- Secondary Highway
- Paved Roads
- Dirt (Not Paved)
- Federal Wilderness Boundary
- Roadless Areas
- Forest Service Land
- Pastures



DIV W

DIV A

DIV Z