














Mohr Fire
 WA-SPD-000307
Retardant & Repair MAP
 08/12/2022
 Approx 6,944 Acres

| | |
|---|--------------------------------|
|  | 20220811_Fire_Perimeter |
| Type | |
|  | Division Break |
|  | Drop Point |
| Type | |
|  | Completed Hand Line |
|  | Completed Dozer Line |
|  | retardant_drops |
|  | Streams (WDFW's 100,000-Scale) |
|  | DNR Managed Land |
|  | BLM |
|  | Contours 2000-foot |
|  | Contours 1000-foot |
|  | Contours 200-foot |
|  | Contours 40-foot |

