
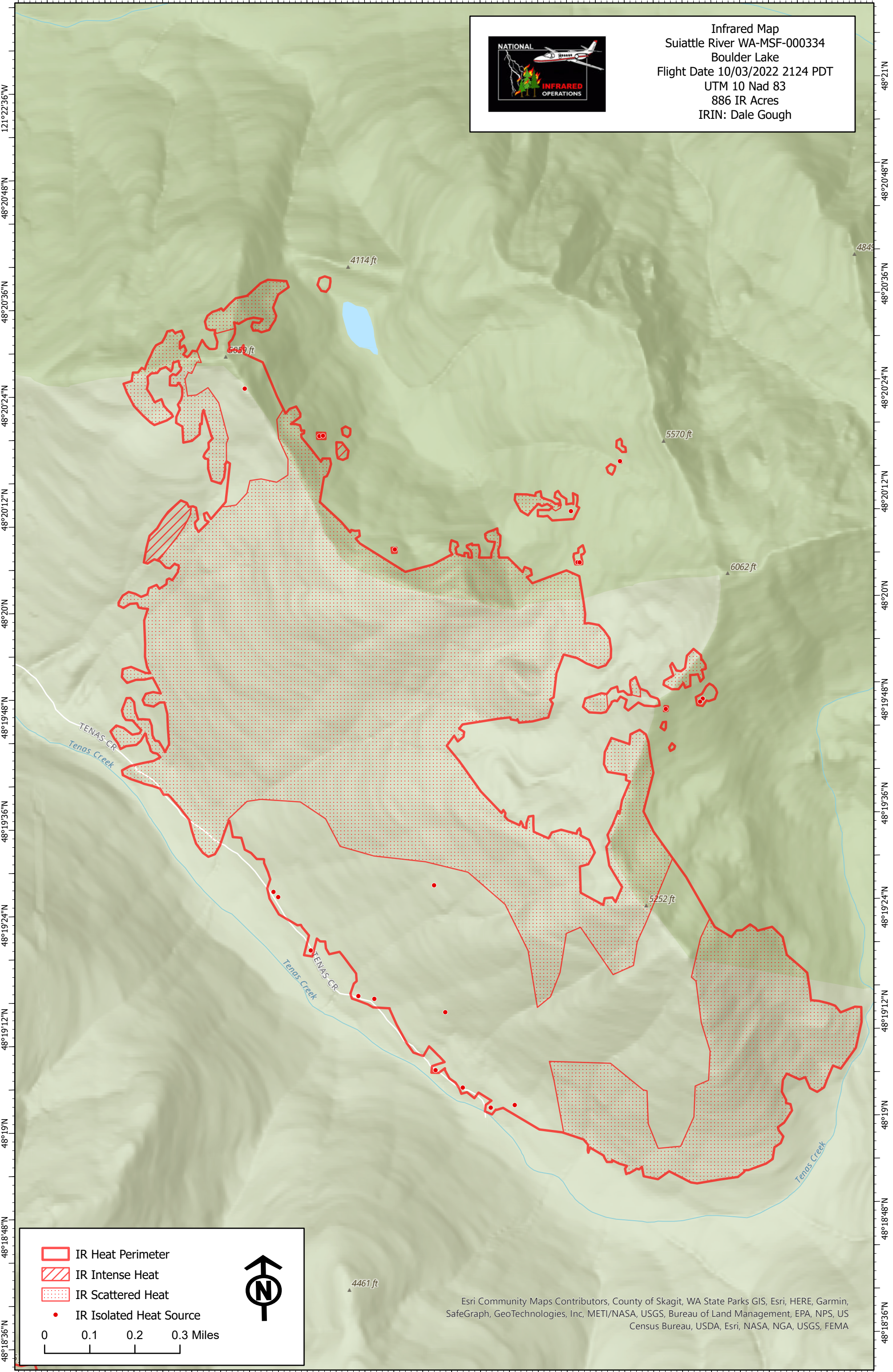







121°22'24"W 121°22'12"W 121°22'W 121°21'48"W 121°21'36"W 121°21'24"W 121°21'12"W 121°21'W 121°20'48"W 121°20'36"W 121°20'24"W 121°20'12"W



Infrared Map
 Suiattle River WA-MSF-000334
 Boulder Lake
 Flight Date 10/03/2022 2124 PDT
 UTM 10 Nad 83
 886 IR Acres
 IRIN: Dale Gough



-  IR Heat Perimeter
-  IR Intense Heat
-  IR Scattered Heat
-  IR Isolated Heat Source



0 0.1 0.2 0.3 Miles

Esri Community Maps Contributors, County of Skagit, WA State Parks GIS, Esri, HERE, Garmin, SafeGraph, GeoTechnologies, Inc, METI/NASA, USGS, Bureau of Land Management, EPA, NPS, US Census Bureau, USDA, Esri, NASA, NGA, USGS, FEMA

121°22'36"W 121°22'24"W 121°22'12"W 121°22'W 121°21'48"W 121°21'36"W 121°21'24"W 121°21'12"W 121°21'W 121°20'48"W 121°20'36"W 121°20'24"W 121°20'12"W