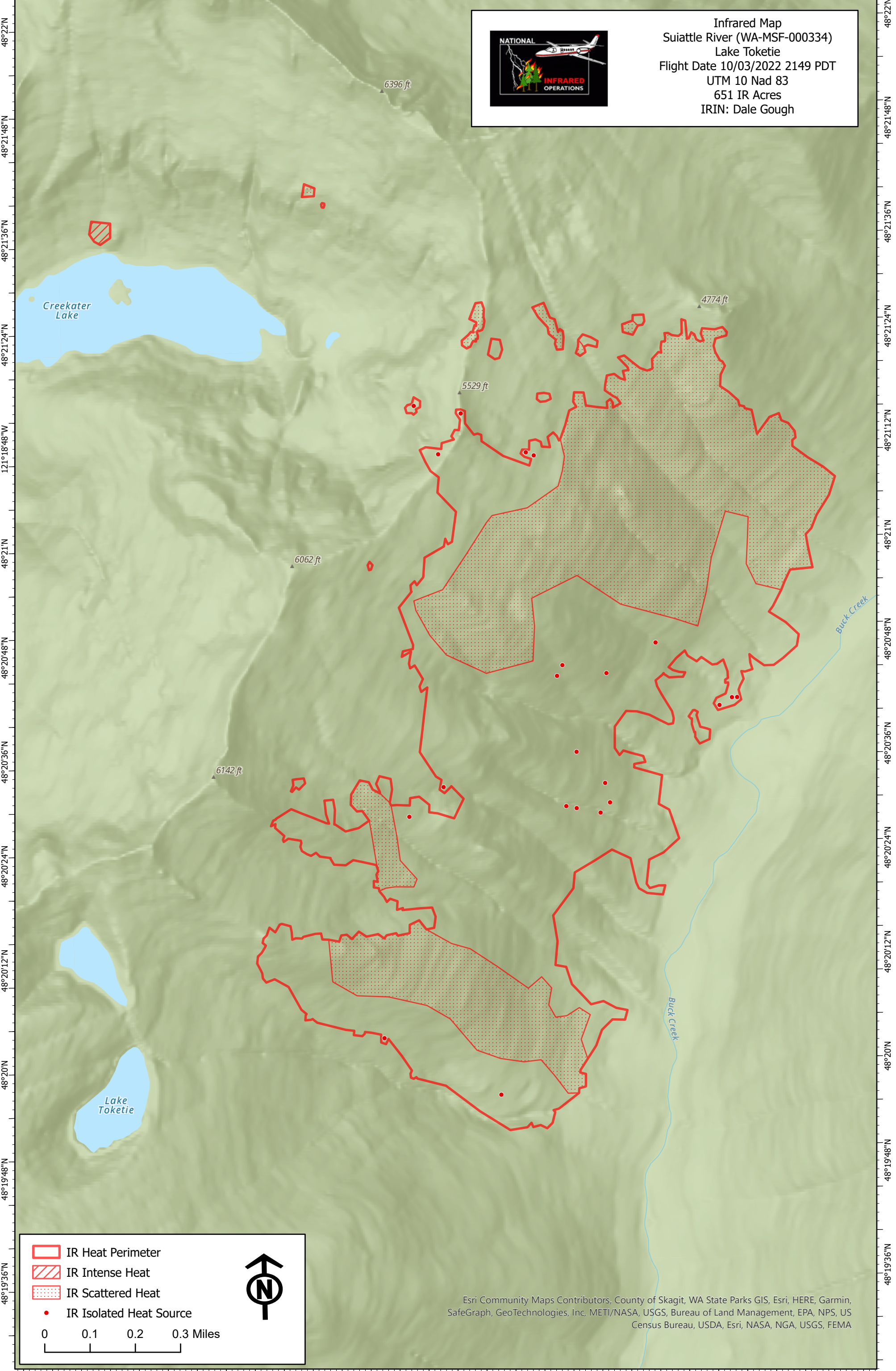







121°18'36"W 121°18'24"W 121°18'12"W 121°18"W 121°17'48"W 121°17'36"W 121°17'24"W 121°17'12"W 121°17"W 121°16'48"W 121°16'36"W 121°16'24"W




**Infrared Map**  
 Suiattle River (WA-MSF-000334)  
 Lake Toketie  
 Flight Date 10/03/2022 2149 PDT  
 UTM 10 Nad 83  
 651 IR Acres  
 IRIN: Dale Gough



 IR Heat Perimeter  
 IR Intense Heat  
 IR Scattered Heat  
 IR Isolated Heat Source

0 0.1 0.2 0.3 Miles



Esri Community Maps Contributors, County of Skagit, WA State Parks GIS, Esri, HERE, Garmin, SafeGraph, GeoTechnologies, Inc, METI/NASA, USGS, Bureau of Land Management, EPA, NPS, US Census Bureau, USDA, Esri, NASA, NGA, USGS, FEMA

121°18'48"W 121°18'36"W 121°18'24"W 121°18'12"W 121°18"W 121°17'48"W 121°17'36"W 121°17'24"W 121°17'12"W 121°17"W 121°16'48"W 121°16'36"W 121°16'24"W