


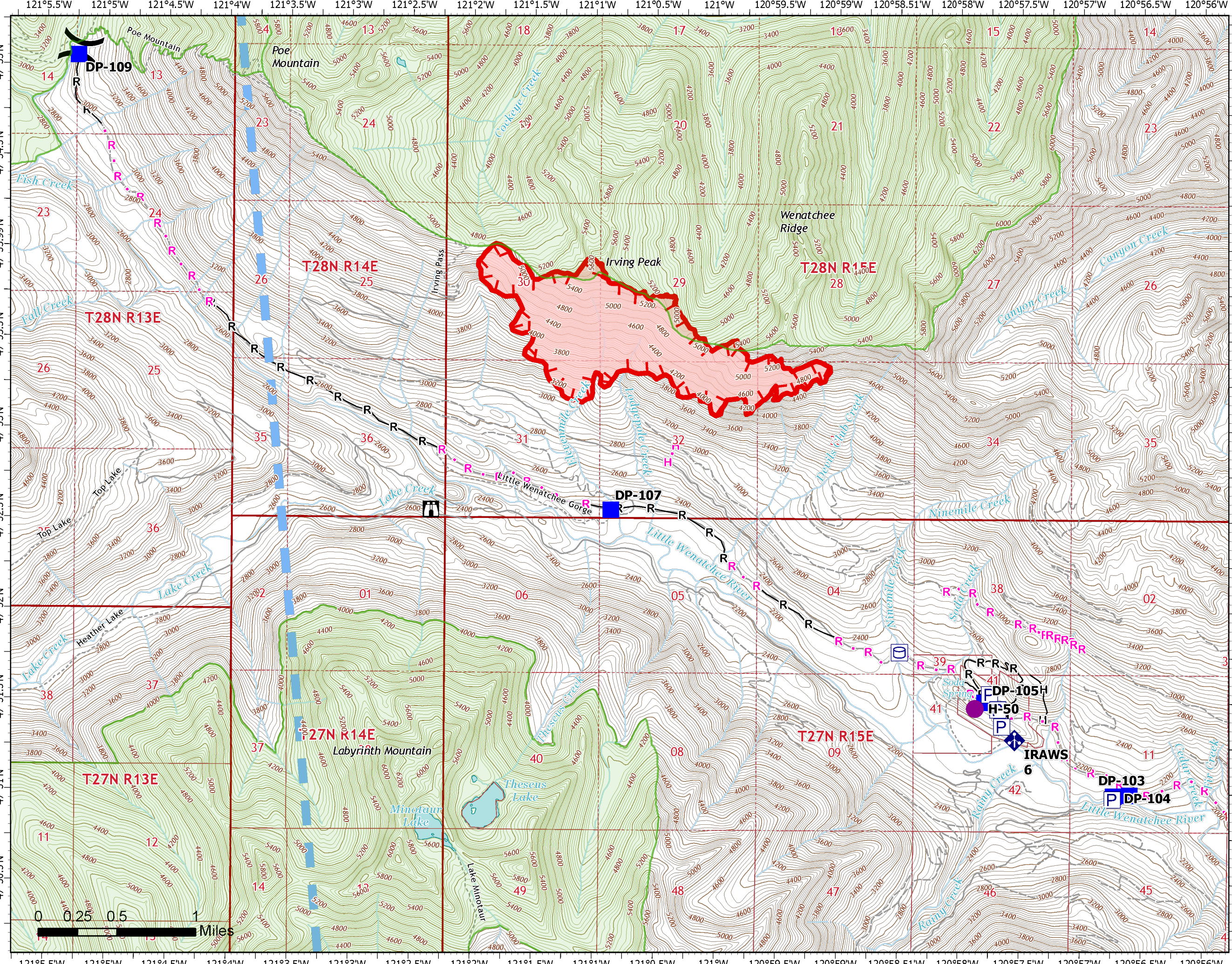
# IAP MAP

White River  
WAOWF000319  
08/21/2022

1,515 acres at 08/20/2022 1330  
Page 1 of 2




- Helispot
- ⌵ Division Break
- Drop Point
- 🏠 Lookout
- 📡 Mobile Weather Unit
- 🔴 Wildfire Daily Fire Perimeter
- 📦 Pump
- 🛢️ Water Tank
- Completed Hand Line
- Completed Road as Line
- Planned Hand Line
- Planned Road as Line
- 🚫 Temporary Flight Restriction
- 🔴 Uncontained
- 🏠 Structures
- Local Road
- 4WD
- Trail
- Perennial Stream
- Intermittent Stream
- 🌊 Perennial Lake
- 🌿 Wilderness



North arrow pointing North (N), South (S), East (E), and West (W).


2022-08-20 2037



# IAP MAP

White River  
WAOWF000319  
08/21/2022

1,515 acres at 08/20/2022 1330  
Page 2 of 2



- Helispot
- X Division Break
- Drop Point
- ⊕ Gate
- 🏠 Water Development or Draft Site
- 🔧 Repair Point
- 📡 Mobile Weather Unit
- ⚠ Hazard
- 🌊 Water Source
- 🔴 Wildfire Daily Fire Perimeter
- 📦 Pump
- 🛢 Water Tank
- XX Completed Dozer Line
- H Completed Hand Line
- M Completed Mixed Construction Line
- R Completed Road as Line
- H Planned Hand Line
- R Planned Road as Line
- Access or Improved Road
- Other
- 🔴 Uncontained
- 🏠 Structures
- Local Connector
- Local Road
- 4WD
- Trail
- 🌊 Perennial Stream
- 🌊 Intermittent Stream
- 🌊 Perennial Lake
- 🌿 Wilderness

