








White Ridge
 WA-OWF-000319
Infrared Map - NIROPS
 Infrared Map for 10/14/2022
 Imagery Acquired: 10/13/2022 @ 2033 PDT
 IRIN: Trisha Boll (t)
 Interpreted Acres:
 10,899 acres (+ 79)



-  Area Covered by IR Flight
-  Cloud Cover
-  IR Heat Perimeter
-  IR Intense Heat
-  IR Scattered Heat
-  IR Isolated Heat Source
-  Possible IR Heat Source

