








White River
WA-OWF-000319
Infrared Map - NIROPS
Infrared Map for 10/16/2022
Imagery Acquired: 10/15/2022 @ 2114 PDT
IRIN: Trisha Boll (t)
Interpreted Acres:
11,004 acres (+ 33)



-  Area Covered by IR Flight
-  Cloud Cover
-  IR Heat Perimeter
-  IR Intense Heat
-  IR Scattered Heat
-  IR Isolated Heat Source
-  Possible IR Heat Source

