






**White River**  
WA-OWF-000319  
*Infrared Map - NIROPS*  
Infrared Map for 10/18/2022  
Imagery Acquired: 10/17/2022 @ 1937 PDT  
IRIN: Trisha Boll (t)  
Interpreted Acres:  
11,047 acres (+ 43)



-  IR Heat Perimeter
-  IR Intense Heat
-  IR Scattered Heat
-  IR Isolated Heat Source
-  Possible IR Heat Source

