






















IAP
Kalama
WA-GPF-001028
10/05/2022

456 acres
at 10/04/2022 1123
Acres from BODE

-  Structures
-  Aerial Hazard
-  Helispot
-  Division Break
-  Drop Point
-  Staging Area
-  Lookout
-  Hot Spot - Spot Fire
-  Other
-  Gate
-  Mobile Weather Unit
-  Water Source
-  Completed Dozer Line
-  Completed Hand Line
-  Completed Road as Line
-  Planned Secondary Line
-  Access or Improved Road
-  Escape Route
-  Contained
-  Uncontained
-  PVT Roads

0 0.2 0.4
Miles
Scale: 1:24,000



10/4/2022 2111
North American 1983 Datum.
Lat/Long Grid

