








Kalama Incident
 WA-GPF-001028
 Infrared Map

10/15/2022 19:19pdt
 494 Interpreted Acres

Map Created:
 10/15/2022 8:48 PM
 IRIN: Max Wahlberg

-  IR Heat Perimeter
-  IR Intense Heat
-  IR Scattered Heat
-  Cloud Cover
-  Area Covered by IR Flight
-  IR Isolated Heat Source
-  Possible IR Heat Source

