









Loch Katrine
WA-MSF-000348
Infrared Map - NIROPS
Infrared Map for 10/18/2022
Imagery Acquired: 10/17/2022 @ 1914 PDT
IRIN: Trisha Boll (t)
Interpreted Acres: 1617 acres (+ 392)



-  Area Covered by IR Flight
-  Cloud Cover
-  IR Heat Perimeter
-  IR Intense Heat
-  IR Scattered Heat
-  IR Isolated Heat Source
-  Possible IR Heat Source



47°39'0"N


47°39'0"N

47°38'0"N

47°38'0"N

47°37'0"N

47°37'0"N



121°40'0"W

121°39'0"W

121°38'0"W

121°37'0"W

121°36'0"W