








**White Ridge**  
WA-OWF-000319  
*Infrared Map - NIROPS*  
Infrared Map for 10/16/2022  
Imagery Acquired: 10/15/2022 @ 2114 PDT  
IRIN: Trisha Boll (t)  
Interpreted Acres:  
91 acres (+ 12)



-  Area Covered by IR Flight
-  Cloud Cover
-  IR Heat Perimeter
-  IR Intense Heat
-  IR Scattered Heat
-  IR Isolated Heat Source
-  Possible IR Heat Source



Isolated Heat Source  
47° 55.082' N  
121° 7.707' W

