









White Ridge
 WA-OWF-000319
Infrared Map - NIROPS
 Infrared Map for 10/16/2022
 Imagery Acquired: 10/15/2022 @ 2114 PDT
 IRIN: Trisha Boll (t)
 Interpreted Acres:
 91 acres (+ 12)



-  Area Covered by IR Flight
-  Cloud Cover
-  IR Heat Perimeter
-  IR Intense Heat
-  IR Scattered Heat
-  IR Isolated Heat Source
-  Possible IR Heat Source



Isolated Heat Source
 47° 55.082' N
 121° 7.707' W



47°56'0"N

47°56'0"N

47°55'0"N

47°55'0"N

121°7'0"W

121°6'0"W

121°7'0"W

121°6'0"W